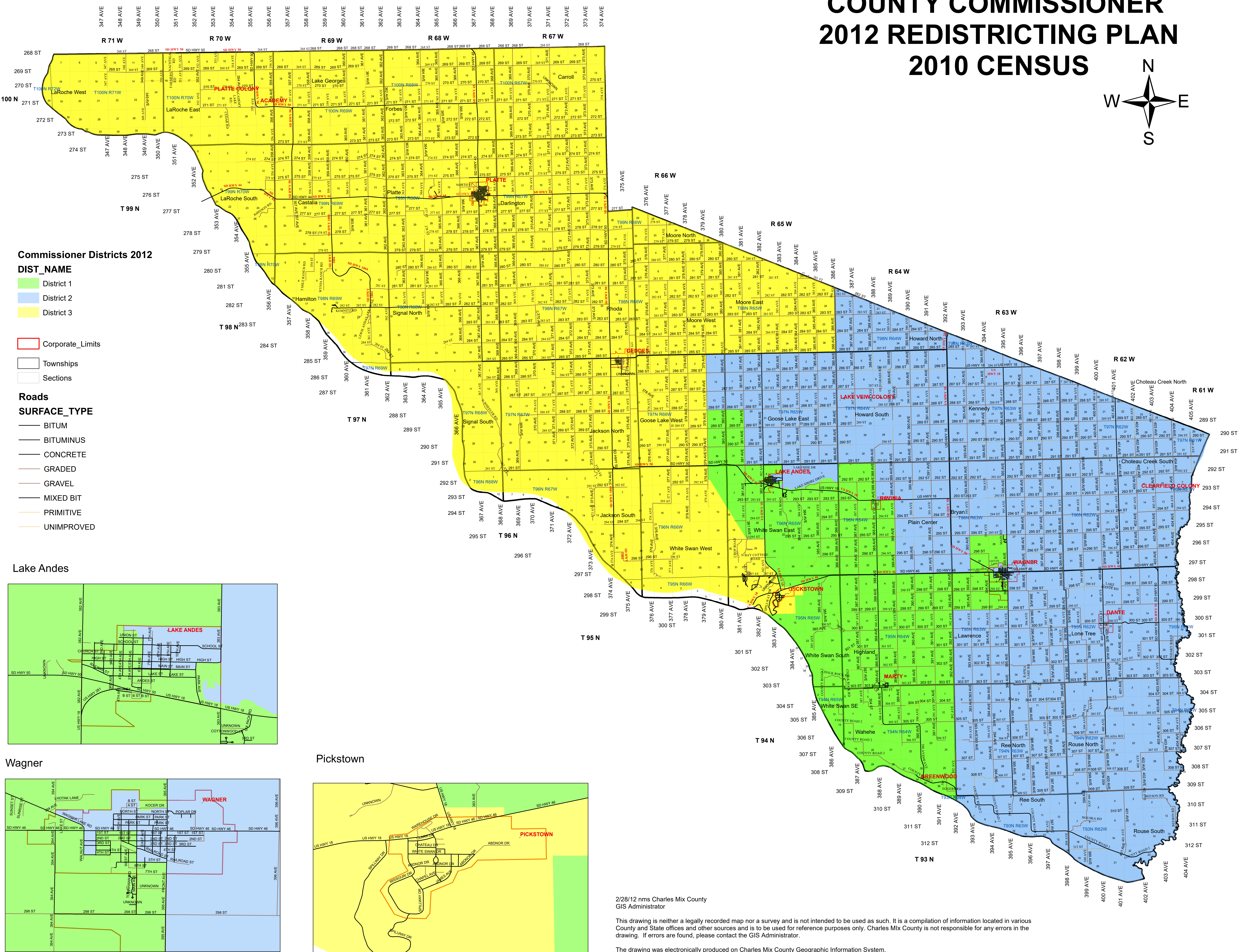



CHARLES MIX COUNTY, SOUTH DAKOTA COUNTY COMMISSIONER 2012 REDISTRICTING PLAN 2010 CENSUS



Commissioner Districts 2012

- DIST_NAME**
- District 1
 - District 2
 - District 3

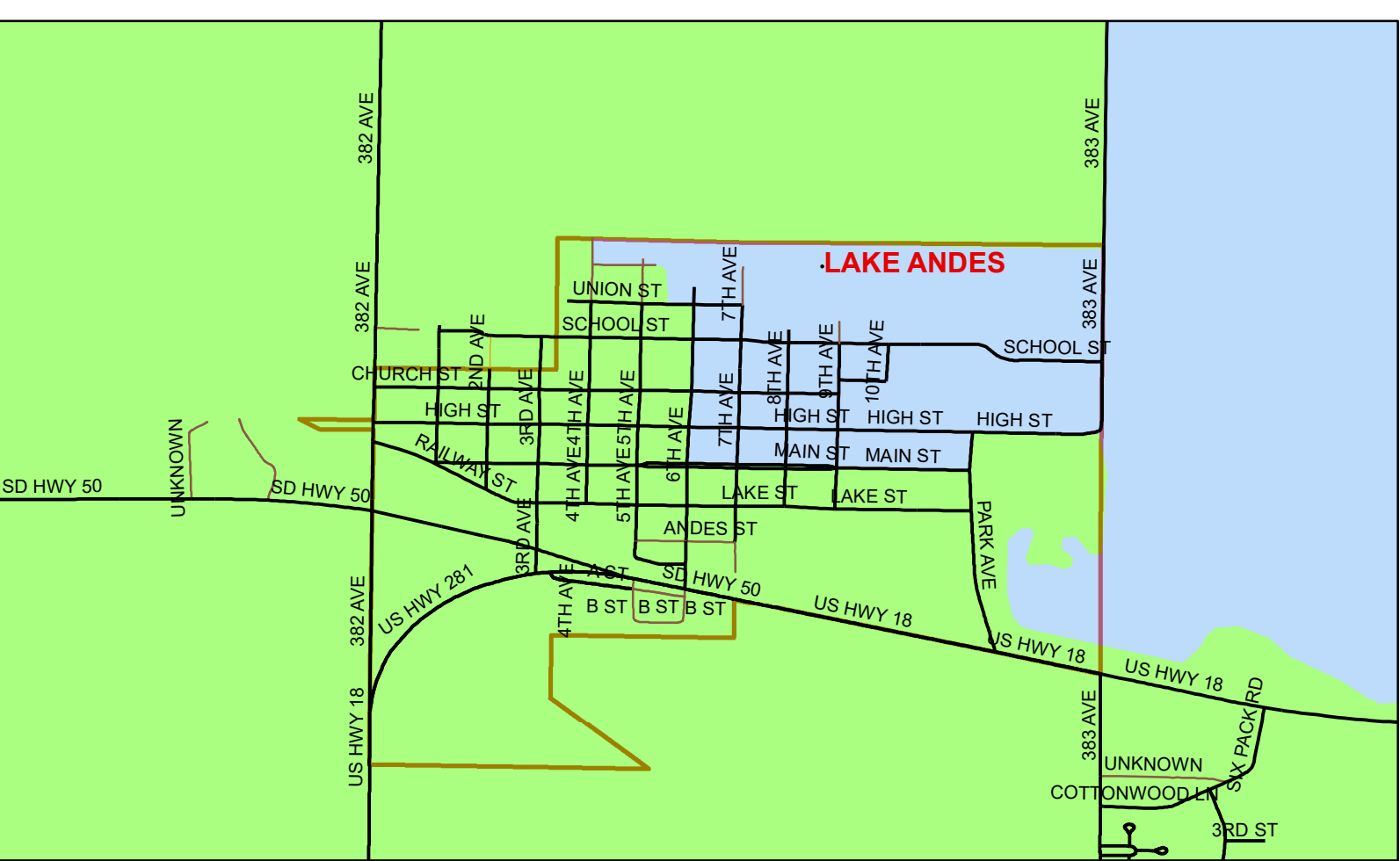
- Corporate Limits
- Townships
- Sections

Roads

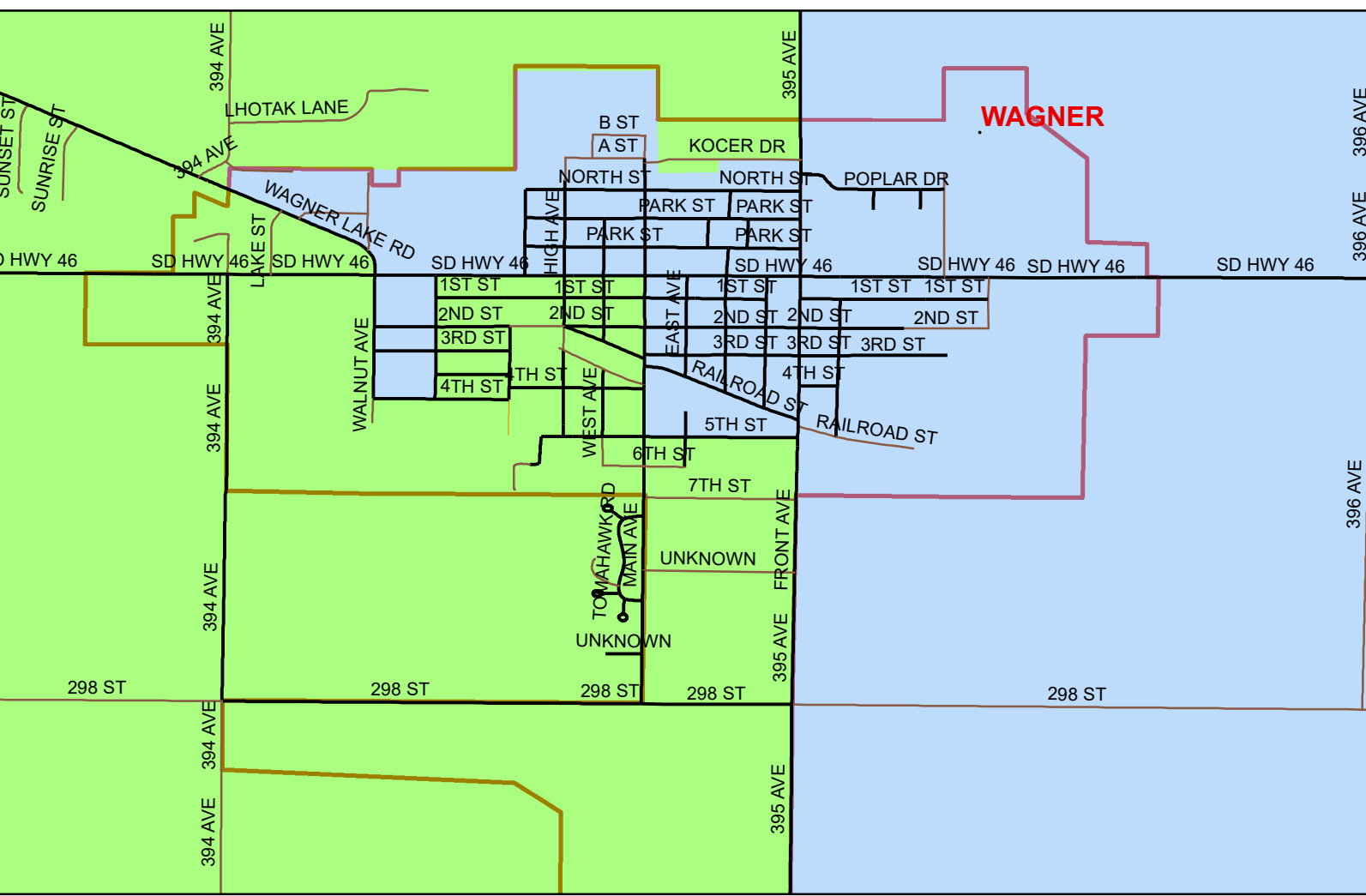
SURFACE_TYPE

- BITUM
- BITUMINUS
- CONCRETE
- GRADED
- GRAVEL
- MIXED BIT
- PRIMITIVE
- UNIMPROVED

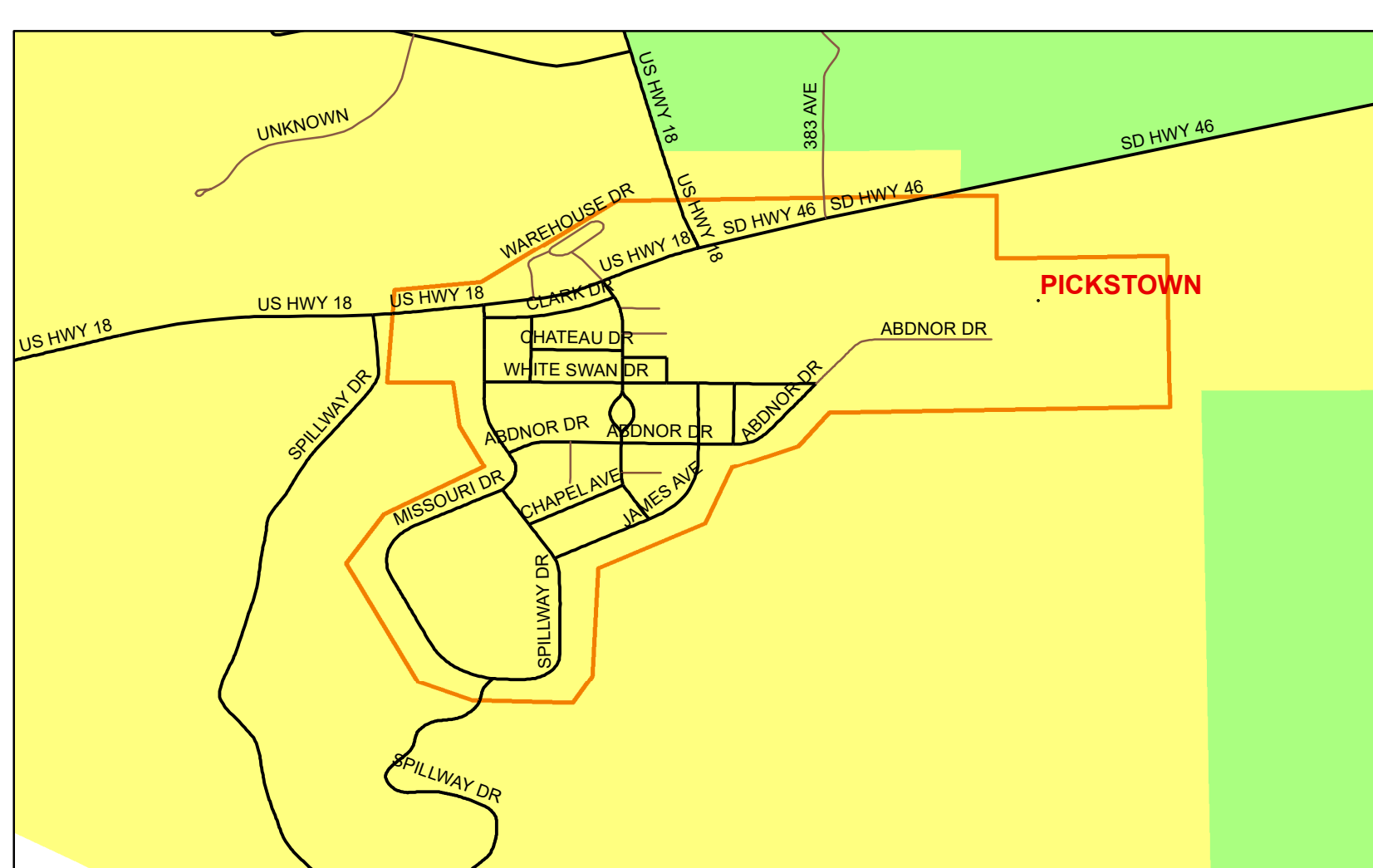
Lake Andes



Wagner



Pickstown



2/28/12 nms Charles Mix County
GIS Administrator

This drawing is neither a legally recorded map nor a survey and is not intended to be used as such. It is a compilation of information located in various County and State offices and other sources and is to be used for reference purposes only. Charles Mix County is not responsible for any errors in the drawing. If errors are found, please contact the GIS Administrator.

The drawing was electronically produced on Charles Mix County Geographic Information System.