

The Board of County Commissioners having failed to provide in their annual budget for 1953 sufficient funds for various obligations, and as no money was appropriated to pay this increase, which will require the sum of \$3,541.37 all being estimated by cash on hand, nothing to be raised by taxation from the Salary and General Funds. The Board signed the Notice of Hearing on such Supplemental Budget, fixing the time & place of hearing to be on the 5th day of January 1954 at 10:00 A. M. at the office of the Board in the Court House in Lake Andes, S. D. and ordered that Notice of Hearing be given by posting the same on the Bulletin Board at the front door of the Court House at least 10 days before the time set for said hearing. Funds and Amounts to be supplemented are as follows: General Fund: Co. Commissioners' Exp. \$300; Co. Commissioners' Advtg. & Prtng. \$225; Co. Treas. exp. \$600; Sheriff-Mil. \$700; Sheriff, Bd. of Prisoners \$300; States Att'y. exp. \$100; State Accountant \$391.37; Salary Fund, States Att'y. \$525; Text Book Fund: \$400;

Upon motion made & seconded the Board adjourned at 5 o'clock P. M. to meet again on Tuesday January 5, 1954, at 9:00 o'clock A. M.

ATTEST: L. C. Conway County Auditor (Seal) Edward O. Holter Chairman of Board of County Commissioners, Charles Mix County, S. D.

PROCEEDINGS OF THE BOARD OF COUNTY COMMISSIONERS
LAKE ANDES, SOUTH DAKOTA
Tuesday January 5, 1954

The Board of County Commissioners convened in session at 9 o'clock A. M. with Holter and Novak and County Auditor Conway present; Nielsen absent. The minutes of the previous meeting were read and upon motion made & seconded the same were approved.

The Auditor's report of the Treasurer's office was read & examined by the Board & upon motion made & seconded, the same was approved, showing cash & cash items in the hands of the Treasurer as of December 31, 1953 as follows:

Total amount of actual cash	2,365.45
Total amount of checks & drafts in Treasurer's possession not exceeding 3 days	2,139.95
Total amount of checks & drafts in Treasurer's possession over 3 days	196.70
Cash Items	210.90
Commercial State Bank, Wagner	83,281.49
Security State Bank, Geddes	63,980.45
Farmers & Merchants Bank, Platte	55,230.13
First Nat'l. Bank, Armour	21,738.68
Nat'l. Bank of S. D. Sioux Falls	18,700.56
U. S. Gov. Bonds	115,000.00
	\$362,844.31

Upon motion made & seconded the following claims on the Salary Fund were allowed & the Auditor instructed to issue warrants for the same: Conway, L. C. \$312.50; Riley, Rose \$200; Varuska, Mary L. \$200; Hamik, Victor I. \$312.50; Donovan, Rose \$200; Nedved, F. E. \$200; Hamik, Lylla \$175; Wade, Lois \$161.30; Bouza, Joseph W. \$286.74; Melmer, Martha A. \$286.74; Mead, Leona \$200; Sprick, Margaret B. \$312.50; Benner, Helen K. \$200; Sejnoha, Ruth A. \$175; Wuest, Geo. \$272.50; Rueb, R. R. \$175; Donovan, Lois \$125; Melcher, Cecil L. \$265; (\$4,059.78)

The following Predatory Animal Bounty Claims were approved: Merrill Barnhart \$8; Don Eitemiller \$4; Ray Gant \$7.50; Wm. Hollmann \$7.50; Norman Honomichl \$4; Leslie Koster \$4; Jerry Kisely \$4; Loren Lassen \$4; Marlen Laska \$7.50; Robert Nelson \$7.50; Luvern Q ualm \$7.50; Joseph Stahl \$6; E. J. Soukup \$7.50; Lyle Soulek \$7.50; Richard Stimpson \$4; Art Westerhuis \$4;

The applications for Poor Relief from Delos Rolston, Geddes, S. D. and from Jos. F. Sterba, Lake Andes, S. D. were approved and their names placed in the County Poor Book. The application of Dale E. Shurtleff, Sioux City, Ia. was rejected.

Upon the payment of \$10. by Earl Krietlow, his application for full release of county liens against Jergen Indahl was approved. Said release is in full only as to Lot 1, Blk. 20 in the original town of Geddes, S. D.

Upon motion made & seconded the following were allowed: ABATEMENTS: Oscar Carlson \$2. school poll erroneous assessment in Plain Center Twp. for 1953; Geo. Lebeda \$1. school poll erroneous assessment also Frank Lebeda \$1. school poll, erroneous assessment both in Plain Center Twp. for the year 1953. County Auditor, to correct tax list assessments: Fred Conger \$47.95 erroneous assessment; in the city of Wagner; D. H. Rinehart \$138.37 double assessment; Sec. 5-95-63; Gladys R. Kuca \$1. school poll, double assessment in Lone Tree all for the year 1953. City of Wagner \$32.22 taxes on the NW 13 A. in SW 1/4 33-96-63 for the years 1935, 1936 & 1937 -city property is exempt.; A compromise settlement of taxes was made on the lot 1 & the W 150 ft. of lots 2, 3, 4 of Blk. 52 in Milwaukee Land Company's 4th Add. to the town of Platte, S. D. upon the payment of \$250. by Geo. E. Chamberlain of Platte, S. D.

At 10:00 A. M. January 5, 1954 being the time fixed & noticed for the hearing on a Supplemental Budget for Charles Mix County, and no one appearing or objecting to the adoption of said Supplemental Budget, which was duly posted and published as required by a resolution of the Board, Therefore it is hereby ordered that the Supplemental Budget proposed on the 7th day of December 1953, be and the same hereby adopted. Funds and amounts to be supplemented are as follows: Salary \$525; Text Book \$400; General Fund \$2,616.37;

Upon motion made & seconded the Board adjourned at 5:00 o'clock P. M. to meet again on Wednesday January 6, 1954 at 9:00 O'clock A. M.

ATTEST: L. C. Conway County Auditor (Seal) Edward O. Holter Chairman of Board of Co. Commissioners, Charles Mix County, S. D.

LAKE ANDES, SOUTH DAKOTA
Wednesday January 6, 1954

The Board of County Commissioners convened in regular adjourned session at 9:00 o'clock A. M. with all members present: Holter, Nielsen, Novak and County Auditor Conway.

Upon motion made & seconded the following claims were allowed and the Auditor instructed to issue warrants for the same:

GENERAL FUND

Anderson, Carl \$1.60; Bradley, Eunice \$150; Brown & Saenger \$9.77; Burroughs Corp. \$13.27; Brooks, Ralph \$5.10; Co. Treas. \$647.33; Central Hdw. \$21.09; City of Lake Andes \$42.45; Carda, Joe E. \$5.10; Donovan Electric \$13.65; Dakota Business Machines \$15; Exon, W. E. \$90; Finegan, E. F. \$33.05; Foley, Dr. \$79; (Anton Krovoza \$31; Richard Teeslink \$48;) Camilla, Grace \$9.10; Good Samaritan Home care Ella Hatfield \$24; Dick Teeslink \$14; Louis Gansky \$14; Frank Burda \$14; Holter, Edw. O. \$202.79; Howe, Laurel L. \$179.86; Hamik, Victor I. \$11.05; Hinde, Bill \$30; Huntington Lab. \$41.50; Hoch Drug Co., Richard Teeslink \$4; Hub City School Supply \$73.47; Hoffman, Ward \$5.10; Hoffman, Florence \$1.10; Honke, Dr. \$1.10; Hall, Neil \$1.60; Hall, Verle \$32.20; James Drug, Alex Gullickson \$39.03; Janda, Marion \$1.10; Killerlain, J. J. \$315; King, Jennie, Clement Kirkpatrick \$25; Kalda, Dr. E. F., Stanley Hoppe \$125; Knapp, Francis C. \$128.88; Learned, Olive R. \$77; Lake Andes Farmers Co-op. \$742.85; Lutheran Colony of Mercy, Joe Musil \$20; Henrietta Giedd \$20; Mary Salloom \$55.70; Lefler, Alvah \$25; LeFebure Corp. \$42.20; Lake Andes Wave \$257.15; Mills, Dr. L. P., Hartwig Jensen \$38; Severt Dahl \$3; Midwest Beach Co. \$7.17; Mitchell Publish. Co. \$213.67; Maginot, Goldie \$3.10; Maginot, Henry \$3.10; Melmer, Freddie \$1.10; Methodist State Hosp., Hartwig Jensen \$92.75; Mary Salloom \$27.65; McCabe, Frank \$245.30; McCabe, W. E. \$2315.30; Novak, Joseph \$73.05; News Printing Co. \$295.50; N. W. Public Serv. \$157.16; N. W. Bell Tel. Co. \$143.40; Nielsen, Nels H. \$153.95; Nelsen Bros. Hdw. \$3.80; Old Age Survivors Ins. \$469.92; Pederson, Martin grave digging, Mary Salloom \$25; Platte Hospital, Mrs. Lester King \$21; Stanley Hoppe \$72.25; Penny, Price \$1.10; Peshek, Joe \$5.10; Platte Enterprise \$257.15; Register of Deeds \$1; Raymond, Casimir \$8; Rivin Bros. for Bertha Duncan \$45.42; Roderick Nursing Home Art Goddard \$34.18; Frank Van Ormer \$36.96; Frank Kopecky \$29; Roberts, Harry R. \$13.50; Ree, Sampson \$5.10; Schnabel, Walter \$172.40; Schekel, Geo. J. \$226.60; State Treasurer \$1091.37; Sharpe, Stewart \$20.30; Schnabel, Mrs. Walter \$357.50; Stedronsky, Wm. \$6; Servall Towel Co. \$5.50; Skogmo, Dr. B. R., Nellie Bechen \$3; Sioux Falls Bk. & Sta. Co. \$73.15; Scott, Foresman & Co. \$6.14; Sellars Typewriter Co. \$4.78; Stedronsky, Chas. Jr. \$165.80 (Witness fees \$15.80 & \$150. funeral for Mary Salloom); Svatos, Dale E. \$5.10; Sacred Heart Hosp. Irene Novotny \$117.90; Catherine Collins \$86.50; M. J. Connelly \$88.20; Hartwig Jensen \$293.50; St. Michael's Hosp. Anton Krovoza \$128.90; Thompson, Fred L. \$474.92; Western Chemical Co. \$13.60; Wikholm, Theresa care Carrie Chandler \$10; Woster, H. T. \$28.20; Wolff, Chris \$1.60; Wagner Post \$221.10; Western Chemical Co. \$48.30; Yankton State Hosp. \$30.43; (\$12,141.66)

Insane Fund

Care of 35 patients at Yankton State Hosp. \$1174.83; Care of 10 patients at Redfield \$248.39;

Feeble-Minded Fund

INSTITUTE FUND

Haehner, Julia E. \$10;

BRIDGE FUND

Wheeler Lbr. Bridge \$864.

Upon motion made & seconded the Board adjourned at 5 o'clock P. M. to meet again on Thursday January 7, 1954 at 9 o'clock A. M.

ATTEST:

L. C. Conway
L. C. Conway, County Auditor
(Seal)

Edward O. Holter
Edward O. Holter, Chairman of Board of County Commissioners, Charles Mix County, S. D.

LAKE ANDES, SOUTH DAKOTA
Thursday January 7, 1954

The Board of County Commissioners convened in regular adjourned session at 9:00 o'clock A. M. with all members present: Holter, Nielsen, Novak and County Auditor Conway.

Upon motion made & seconded the following claims were allowed and the Auditor instructed to issue warrants for the same:

MOTOR FUND

Anderson, James \$226.10; Abdouch, Geo. \$21.45; Airway Service \$41.35; Ambroz Salvage Co. \$2; Burnham, Melvin \$84.15; Balbach Co. 0.90; Brandis, John W. \$283.90; Co. Treas. \$46.87; Central Hdw. \$16.38; Conway, W. F. \$8.50; Carr Oil Co. \$23.65; Coles, Alvah M. \$289.85; Central Supply Co. \$289.15; Donovan Electric \$5.50; D-A Lubricant \$50.05; Denker, Walter R. \$290.70; Economy GMC. \$45.80; Evans Oil Co. \$164.99; Farmers Exch. \$59.89; Farmers Co-op. \$23.72; Foster Bell Co. \$892.81; Frandsen Body Shop \$129.05; Glynn, John E. \$204; Greger, Alvie \$259.25; Greger, Wm. \$269.45; Geddes Implement. \$23.09; Gilreath Hdw. \$4.17; Gamble Store \$1.18; Hegg, Robert \$130.05; Hoppe's Auto Electric \$1.25; Howards \$1.53; Halter, Harold \$134.50; Home Implement Co. \$1; Jerman, Frank \$309.40; Jespersion Oil Co. \$145.80; Kalda Hdw. \$14.38; Leasure, Glenn \$81.60; Luurs, Dick \$232.90; Lake Andes Auto Supply \$370.59; Luurs, Harry \$253.30; Mitchell Publish. Co. \$91.23; Marshall Wells \$16.45; Mathey, Donald N. \$398.47; Mandrup, Elmer \$250; McFarland, Harry \$27.20; N. W. Bell Tel. Co. \$19.90; N. W. Pub. Serv. \$18.41; Neu, John \$19.55; Oberbroekling, Paul \$10; O'Connell, James V. \$29.75; Platte Enterprise \$37.75; Pavlis, Tom \$54.40; Platte Machine Works \$55.68; Platte Co-op. Assoc. \$51.55; Pete's Serv. \$24; Phillips, Service Sta. \$13.65; Pesicka, Peter P. \$181.90; Raymond, Vincent \$266.05; Riley, Rose \$75; Rubida, Philip \$120.27; Reaves Motor \$78.36; Sioux Road Equip. Co. \$85.10; Schoeneman Bros. \$10.80; Siddons Hdw. \$9.71; Shurtleff, Kenneth B. \$2.60; Standard Oil Co. \$563.69; Socony Vacuum Oil Co. \$34.60; Sam Taylor Equip. \$91.54; Sioux Welding Supply \$7.46; Trager Chevrolet \$45.11; Thompson Yds. \$6.46; Van Wyk Oil Co. \$284.44; Wheeler Lbr. Bridge \$532.65; Wagner Motor Sales \$1133.01; (\$10,080.94)

SPECIAL HIGHWAY FUND

Burnham, Melvin \$154.70; Neu, John \$213.35; O'Connell, James V. \$205.70; Pavlis, Tom \$228.65; Rubida, Philip \$136.; (\$938.40)

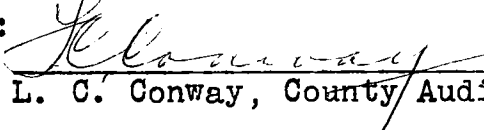
TEXT BOOK FUND


Co. Treas. \$1.50; Educator Supply Co. \$249.63; Hub City School Supply \$25; Midwest Beach Co. \$13.25; News Printing Co. \$54; Sioux Falls Bk. & Sta. \$50; (\$393.38)

Upon motion made & seconded the Board adjourned at 5:00 o'clock P. M. to meet again on Friday January 8, 1954, at 9:00 o'clock A. M.

ATTEST:

(Seal)


L. C. Conway, County Auditor


Edward O. Holter, Chairman of Board of Co.
Commissioners, Charles Mix County, S. Dak.

LAKE ANDES, SOUTH DAKOTA
Friday January 8, 1954

The Board of County Commissioners convened in regular adjourned session at 9:00 o'clock A. M. with all members present: Holter, Nielsen, Novak and County Auditor Conway.

ORGANIZATION OF THE BOARD FOR 1954

Upon motion made by Novak, seconded by Nielsen, Edward O. Holter was re-elected Chairman of the Board for the year 1954.

Upon motion made & seconded the following appointments were made: W. E. McCabe, sheriff was appointed Jailer for the year 1954 at a salary of \$50. per month; Walter Schnabel was appointed Janitor of the Court House & grounds for 1954 at a salary of \$155. per mo. and quarters. Dr. B. T. Brookman of Wagner was appointed as a member of the Insanity Board; Dr. Eugene Flynn of Pickstown was appointed to the Board of Health; W. E. Exon was appointed as County Property agent & Deputy County Auditor at \$90. per mo.; Elmer Mandrup was appointed as Highway Supt. at a salary of \$250. per mo. The following wage schedules were established for county highway employees: Cat & Blade or Elevated Grader operators; patrol operators; truck drivers; and hand labor; Motor or Bridge, all at 85¢ per hour; Rose Riley was appointed assistant clerk for the Highway Dept. at \$75. per mo.; Geo. J. Schekel was appointed Veteran's Service Officer at \$183.50; per mo.

The following newspapers were appointed and designated as the official county newspapers for the year 1954: Wagner Post, Lake Andes Wave & Charles Mix County News.

Upon motion made & seconded the following places for holding chattel mortgages & foreclosure sales were named by the Board for 1954: Academy, in front of Pasek & Morgan Shop; Platte, at County Sheds; Bovee, in front of Everybody's Store; Geddes, in front of Thompson Yds. Inc. Lumber Yard; Lake Andes, at the County Sheds; Ravinia, in front of Consolidated School Garage; Wagner in front of Farmers Co-op. Assn.; Dante, in front of Thompson Yds. Inc. Lumber Yard.

The following persons were reappointed as members of the County Extension Board for the ensuing year: Roy Crisman, Chas. Ahrens, Lloyd Campbell, Mrs. Walter Lucklum and Edward O. Holter. Edward O. Holter was appointed as a member of the weed board.

Upon motion made & seconded the appointments of the following deputies and clerks in the various offices were approved. Deputies to receive \$200. per mo. and clerks to receive \$175. per mo. L. C. Conway, Co. Auditor having appointed Rose Riley and Mary L. Varuska as her deputies. Victor I. Hamik, Co. Treas. having appointed Rose Donovan, F. E. Nedved and Lois Wade as his deputies and Lylla Hamik as clerk. Martha A. Melmer, Register of Deeds having appointed Leona Mead as her deputy. States Attorney, George W. Wuest having appointed Lois Donovan as his stenographer at a salary of \$125. per mo. Margaret B. Sprick, Co. Supt. of Schools having appointed Helen Benner as her deputy and Ruth Sejnoha as her clerk. Sheriff W. E. McCabe having appointed Frank McCabe as his deputy, said appointment is hereby confirmed and the only compensation he shall receive shall be the fees actually earned by said deputy in addition to all mileage earned by said deputy to be paid in the same manner as the salary of the sheriff, provided further that the fees and mileage earned by said deputy sheriff shall not be included in the fees of the sheriff, in determining the annual salary of said sheriff.

And, WHEREAS, Pickstown, S. D. is without authority to police said town and Whereas the Sheriff of Charles Mix County, S. D. has appointed Alvah Leffler, John J. Hoy, Lynn Chrisman, and W. H. Stephens as deputy sheriffs of said County for the purpose of policing Pickstown, S. D. and said appointments are each hereby confirmed, and it appearing to the satisfaction of said Board that the above named deputies are now receiving pay as Government Officials, it is therefore provided that they shall receive no fees or mileage from Charles Mix County, S. D. for services rendered in the performance of their duties.

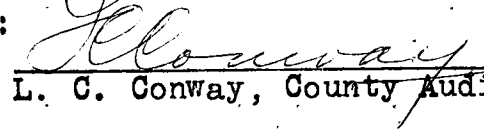
A delegation from Howard Twp. met with the Board concerning roads.

The County Auditor was instructed to advertise for sealed bids for meals for prisoners to be opened at the office of County Commissioners in the Court House, Lake Andes, S. D. on the 2nd day of February 1954 at 2:00 o'clock P. M.

Upon motion made & seconded the Board adjourned at 5:00 o'clock P. M. to meet again on Tuesday January 12, 1954 at 9:00 o'clock A. M.

ATTEST:

(Seal)


L. C. Conway, County Auditor


Edward O. Holter, Chairman of Board of
County Commissioners, Charles Mix County, S. D.

LAKE ANDES, SOUTH DAKOTA
Tuesday January 12, 1954

The Board of County Commissioners convened in regular adjourned session at 9:00 o'clock A. M. with all members present: Holter, Nielsen, Novak and County Auditor Conway.

The Board spent most of the day checking the Treasurer's Tax Receipts with the Auditor's Cash Book.

Upon the payment of \$50. by Berniece Barta, her application for partial release of Co. Liens filed against J. J. Barta & Berniece Barta was approved. Said release is in full as to Lots 19-20-21- & 22 of Blk. 1 of Grimes & Abshers Add. to Wagner, S. D. in Charles Mix County.

Upon motion made & seconded the Board adjourned at 5:00 o'clock P. M. to meet again on Wednesday January 13, 1954 at 9:00 o'clock A. M.

ATTEST:

(Seal) L. C. Conway, County Auditor

Edward O. Holter, Chairman of Bd. of Co. Commissioners.
Charles Mix County, South Dakota

LAKE ANDES, SOUTH DAKOTA
Wednesday January 13, 1954

The Board of County Commissioners convened in regular adjourned session at 9:00 A.M. with all members present: Holter, Nielsen, Novak and County Auditor Conway.

The Board of County Commissioners having failed to provide in their annual budget for 1953 sufficient funds for various obligations, and as no money was appropriated to pay this increase, which will require the sum of \$335.28 all being estimated by cash on hand, nothing to be raised by taxation from the Salary Fund. The Board signed the Notice of Hearing on such Supplemental Budget, fixing the time & place of hearing to be on the 2nd day of February 1954 at 10:00 A. M. at the office of the Board in the Court House in Lake Andes, S. D. and ordered that Notice of Hearing be given by posting the same on the Bulletin Board at the front door of the Court House at least 10 days before the time set for said hearing. Funds and Amounts to be supplemented are as follows: Salary Fund \$335.28.

The remainder of the session was spent in checking records.

Upon motion made & seconded the Board adjourned at 5:00 o'clock P. M. to meet again on Tuesday February 2, 1954 at 9:00 o'clock A. M.

ATTEST:

L. C. Conway
L. C. Conway, County Auditor
(Seal)

Edward O. Holter
Edward O. Holter, Chairman of Board of
County Commissioners, Charles Mix County, S.D.

PROCEEDINGS OF THE BOARD OF COUNTY COMMISSIONERS
LAKE ANDES, SOUTH DAKOTA
Tuesday February 2, 1954

The Board of County Commissioners convened in session at 9 o'clock A. M. with all members present: Holter, Nielsen, Novak and County Auditor Conway. The minutes of the previous meeting were read and upon motion made & seconded the same were approved.

The Auditor's report of the Treasurer's office was read & examined by the Board & upon motion made & seconded, the same was approved, showing cash & cash items in the hands of the Treasurer as of January 31, 1954 as follows:

Total amount of actual cash - - - - -	\$ 1,455.94
Total amount of checks & drafts in Treasurer's possession not exceeding 3 days - - - - -	4,124.93
Total amount of checks & drafts in Treasurer's possession over 3 days - - - - -	288.53
Cash Items - - - - -	78.48
Commercial State Bank, Wagner - - - - -	104,954.52
Security State Bank, Geddes - - - - -	70,061.12
Farmers & Merchants Bank, Platte - - - - -	107,539.38
First Nat'l. Bank, Armour - - - - -	33,046.78
Nat'l. Bank of S. D., Sioux Falls - - - - -	86,762.29
U. S. Government Bonds - - - - -	115,000.00
	<hr/>
	\$523,311.97

Upon motion made & seconded the following claims on the Salary Fund were allowed & the Auditor instructed to issue warrants for the same: Conway, L. C. \$312.50; Riley, Rose \$200; Varuska, Mary L. \$200; Hamik, Victor I. \$312.50; Donovan, Rose \$200; Nedved, F. E. \$200; Hamik, Lylla \$175; Wade, Lois \$200; Long, Marlene \$175; Bouza, Joseph W. \$286.66; Melmer, Martha A. \$286.66; Mead, Leona \$200; Sprick, Margaret B. \$312.50; Benner, Helen K. \$200; Sejnoha, Ruth \$175; Wuest, Geo. \$272.50; Donovan, Lois \$125; Melcher, Cecil L. \$265. (\$4,098.32)

The following Predatory Animal Bounty Claims were approved: Airway Service \$270; Bruner, Thomas F. \$4; Barnhart, Merrill \$4; Engel, David \$7.50; Edwards, C. H. \$7.50; Ells, Ed \$4; Greger, Jack \$4; Hollemann, Harold \$7.50; Hansen, Clarence \$7.50; Kapfenstein, Ed \$4; Stahl, Jacob \$7.50; Teply, Louis \$7.50; Walters, Donald J. \$7.50; Wagner, Clarence \$4; Woods, Verlin \$8;

At 10:00 A. M. February 2, 1954, being the time fixed & noticed for the hearing on a Supplemental Budget for Charles Mix County, and no one appearing or objecting to the adoption of said Supplemental Budget which was duly posted and published as required by a resolution of the Board, Therefore it is hereby ordered that the Supplemental Budget proposed on the 13th day of January 1954, be and the same hereby adopted. Fund and amount to be supplemented is as follows: Salary \$335.28.

The application for Poor Relief from Robert Nash, Platte, S. D. was approved and his name placed in the County Poor Book. The application of Freeman J. Frederick was rejected.

An order allowing application for sale of non-intoxicating liquor by Clifford Anderson, located on Lot "A" of Lot 2 Sec. 10, 96-65 in Charles Mix County, S. D. having been duly published was presented to the Board of County Commissioners for its approval. No one appearing in opposition to the granting of said Order, Motion was made and seconded that said Order be approved and allowed.

The County Auditor was instructed to advertise for Sealed Bids for the following: 1. Corrugated Metal & Concrete Culverts. 2. Treated & untreated Bridge Plank 3 x 12" 16 ft. length. Car load lots. F.O.B. Lake Andes, S. D. 3. Fuels & Oils: Regular grade gas delivered to Co. Machinery or to points where roads are under construction. Regular grade gas delivered to Co. Truck and car at pump station. Regular grade oil in bulk delivered to Co. Shed in 3rd District. Diesel oil in bulk delivered to Co. Shed in 3rd District. Diesel fuel for diesel motors. Bids to be opened at 2:00 P. M. on March 2, 1954.

Upon motion made & seconded the Board adjourned at 5 o'clock P. M. to meet again in regular adjourned session at 9:00 A. M. on Wednesday February 3, 1954.

ATTEST:

L. C. Conway
(Seal) L. C. Conway, County Auditor

Edward O. Holter
Edward O. Holter, Chairman of Bd. of Co. Commissioners, Charles Mix County, South Dakota

LAKE ANDES, SOUTH DAKOTA
Wednesday February 3, 1954

The Board of County Commissioners convened in regular adjourned session at 9:00 o'clock A. M. with all members present: Holter, Nielsen, Novak and County Auditor Conway.

As advertised at 2 P. M. the following bids for meals for prisoners were examined by the Board: White Spot Cafe, Willard Reinschmidt owner, \$1.35 per day; Mrs. Walter Schnabel 50¢ per meal or \$1.35 per day. Upon motion by Novak, seconded by Nielsen the bid of Mrs. Walter Schnabel of 50¢ per meal was accepted.

Members of the Rhoda Twp. Board met with the County Commissioners in regard to road matters.

Upon motion made and seconded the following were allowed: **ABATEMENTS:** Henry Connelly, White Swan # 7, \$1. school tax for 1953 being a veteran is exempt from school tax. Emil Soulek, White Swan # 6 \$2. road poll and \$2. school poll being a double assessment as said tax was paid in Ravinia, S. D. by receipt # 1194, a 1953 tax; Frank Hungate, White Swan # 10 personal property for 1953 being listed erroneously by assessor \$18.18; Marinus P. Scherman, personal property in Lake Andes City erroneous assessment as he had disposed of said property before assessment date \$25.13 tax for 1953.

11
Niels Nielsen offered for adoption the following resolution: It appearing that the Security Nat'l. Bank of Sioux City, Ia. has in its possession and under its control \$65,000. 2 1/2% Certificates of Indebtedness, Series A-1954, due Feb. 15, 1954, which said Certificates of Indebtedness are held in escrow at the First Nat'l. Bank of Chicago, Ill. interest payable at maturity, which is evidenced by a receipt #5508, dated at Sioux City, Ia. Feb. 18, 1953. BE IT RESOLVED that said Series A-1954 Certificates of Indebtedness in the amount of \$65,000, be exchanged for 1 5/8% Treasury Certificates of Indebtedness, Series A-1955, dated February 15, 1954, maturing Feb. 15, 1955. The Treasurer of Charles Mix County, South Dakota, is hereby authorized to make such exchange of securities as shown by the above authorization. Seconded by Joseph Novak, said resolution was adopted by unanimous vote. Edward O. Holter, Chairman of the Board of Co. Commissioners. Attest: L. C. Conway, Co. Auditor.

20
Niels Nielsen offered for adoption the following resolution: WHEREAS, the Security State Bank of Geddes, S. D. has heretofore pledged with Charles Mix County certain U.S. Treasury Bonds, Series A-1954, in the amount of \$10,000. #15643 & #15644, at \$5,000. each, bearing interest at 1 3/8% and which said bonds are due March 15, 1954, and said bonds are now being held by the Northwest Security Nat'l. Bank of Sioux Falls, S. D. as trustee for said county, safe keeping receipt dated Jan. 5, 1949. And WHEREAS, the Security State Bank of Geddes, S. D. desires to withdraw said bonds & substitute Treasury Certificates of Indebtedness, Series A-1955 for \$10,000. at 1 5/8% of a later maturity to secure Co. funds on deposit in said bank, which said substituted Certificates of Indebtedness are Federal Certificates, & deliver said Certificates to the Northwest Security Nat'l. Bank of Sioux Falls, S. D. as trustee. BE IT RESOLVED that the Co. Treas. of Charles Mix Co., S. D. is authorized to receipt the Northwest Security Nat'l. Bank of Sioux Falls, S. D. for said bonds now pledged as security for the deposit of Co. funds of said Co. and to accept in lieu thereof \$10,000 Certificates of Indebtedness of a later maturity to secure Co. funds on deposit in the Security State Bank of Geddes, S. D. Seconded by Joseph Novak, said resolution was adopted by unanimous vote. Edward O. Holter, Chairman of the Board of Co. Commissioners. Attest: L. C. Conway, Co. Auditor.

21
An agreement was made whereas Charles Mix County hereby agrees to reimburse the State Highway Commission for all costs on the preliminary survey & plans on the following described F.A.S. Project in Charles Mix County: Bridge Structure on Choteau Creek, approx. 1.2 mi. N. of Wagner, S. D. between Sec. 27 & 28-96-63. It is understood that the State Highway Commission will reimburse the County with approx. 56% of the engineering costs chargeable after the approval date of the project, providing the project is constructed with Federal Aid Secondary Funds.

22
The following RESOLUTION was offered by Nielsen: BE IT RESOLVED by the Charles Mix Board of Co. Commissioners that the State Highway Commission be requested to revise the Resolution dated May 8, 1953, F.A.S. Route #198, Geddes west to State Highway #50, to read "Grading and Gravel Surfacing" only. This action is deemed advisable based on the recommendations of the Bureau of Public Roads District Engineer. Seconded by Joseph Novak, said resolution was adopted by unanimous vote.

23
The following Resolution was offered by Novak: WHEREAS, It is apparent that certain portions of the Co. Highway System of Charles Mix County, S. D., should be abandoned & deleted & certain roads should be added within the boundaries of Charles Mix County, S. D. NOW THEREFORE, BE IT RESOLVED that the following proposed resolution be considered for adoption, amendment or rejection at the next regular meeting of the County Commissioners of Charles Mix Co., S. D. on the 5th day of March A.D. 1954, at the hour of 10:00 A.M. to wit: "BE IT RESOLVED, that subject to the consent of the State Highway Commission of the State of S. D., that the following described portion of the Co. Highway system of said county be abandoned as a part of the County Highway System: commencing at a point approx. 1/2 mi. E. of the W 1/2 cor. of Sec. 13-97-68, W. of the 5th P. M. where former State Highway #281 leaves the old Platte-Wheeler road, thence running in a Southernly direction through Sections 12-24-25-36 of T.97, N; R. 68 W of the 5th P.M. & Sec. 1 T.96 N, R.68, W of the 5th P. M. to Reynold St. in the town of Wheeler. Thence S. to Bordineau St. in the town of Wheeler, thence W. on said Bordineau St. and in a westerly and northwesterly direction to the old Wheeler Ferry landing, a distance of about 6 mi. And the further following described portion of the Co. Highway System of said county, to be abandoned as a part of the Co. Highway System of Charles Mix Co., S. D. commencing at the SE cor. of Sec. 12, T.97 N., R. 64 W., thence W 3 mi. to the SW cor. of Sec. 10, T.97 N., R. 64 W of the 5th P.M. That the following road be added to the County Highway System of Charles Mix County, S. D. commencing SE cor. of Sec. 13, T.97 N., R 64 W. of the 5th P.M. thence west approx. 3 1/2 mi. or to the east end of the north dam across Lake Andes, S. D." Be it further resolved that the County Auditor of Charles Mix County, S. D. cause to be published, a notice of hearing on change of Co. Highway System once each week for 3 successive weeks in the legal newspapers of Charles Mix Co., S. D. of a hearing to be held here on the proposed resolution in the commissioners room in the Court House in the City of Lake Andes, Charles Mix County, S. D. on the 5th day of March 1954, wherein any person interested may appear and be heard. Seconded by Nielsen, said resolution was adopted by unanimous vote. Edward O. Holter, Chairman of Board of Co. Commissioners. ATTEST: L. C. Conway, County Auditor.

FEDERAL AID SECONDARY PROGRAM RESOLUTION

WHEREAS, the Charles Mix Co. Board of Commissioners desired the construction of the following: Bridge Structure on Choteau Creek, approx. 1.2 mi. N. of Wagner, S. D. between Sections 27 & 28 T. 96 N; 63 W of the 5th P. M. AND WHEREAS, the Charles Mix County Board of Commissioners believe that this work can be done at a more reasonable cost by contract work. AND WHEREAS, Charles Mix County is obligated to maintain a project after construction with Federal Aid Secondary funds. AND WHEREAS, the Charles Mix Co. Board of Commissioners is prepared to pay the County's share (approx. 44% of the cost of this project). Now THEREFORE BE IT RESOLVED 1. That the State Highway Commission be and hereby is requested to program for survey & plans in connection with above named bridge structure, this project under the F.A.S. program to be constructed in accordance with the State's current "Standard Specifications for Roads and Bridges". 2. That the Chairman of the said Board of Co. Commissioners be and hereby is authorized to sign an Agreement with the State Highway Commission for the maintenance of this project after construction. Vote of the Commission Yes 3 No 0 Resolution is hereby declared adopted. Edward O. Holter, Chairman of Board of County Commissioners, Charles Mix County, S. D. L. C. Conway, County Auditor.

Upon motion made & seconded the Board adjourned at 5 o'clock P. M. to meet again in regular adjourned session at 9:00 o'clock A. M. on Friday February 5, 1954.

ATTEST:

(Seal)

L. C. Conway, County Auditor

Edward O. Holter, Chairman of Board of County Commissioners, Charles Mix County, S. D.

LAKE ANDES, SOUTH DAKOTA
Friday February 5, 1954.

The Board of County Commissioners convened in regular adjourned session at 9:00 o'clock A. M. with all members present: Holter, Nielsen, Novak and County Auditor Conway.

Upon motion made & seconded the following claims were allowed and the Auditor instructed to issue warrants for the same:

GENERAL FUND

Ahrens, Chas. H. \$10.96; Brown & Saenger \$12.97; Bradley, Eunice \$150; Central Hdw. \$14.13; Club Cafe \$18.20; Co. Treas. \$117.25; Chas. Mix Co. News \$448.42; Exon, W. E. \$90; Eastman Drug, James Mann \$2.05; Stanley Hoppe \$56.08; Hartwig Jensen \$10.60; Severt Dahl \$15.30; Mrs. Wm. Kane \$6; Frankel Carbon & Ribbon Co. \$38.40; Grolier Society, Inc. \$29.95; Good Samaritan Home, Frank Burda \$14; Louis Cansky \$14; Richard Teeslink \$14; Ella Hatfield \$24; Holter, Edward O. \$210.45; Hinde, Bill \$30; Heyer Corp. \$2.41; Howe, Laurel L. \$97.13; James Drug for Alex Gullickson \$26.82; Knapp, Francis C. \$79.59; Kalda, Dr. E.F. \$48. for Henry Davia; King, Jennie, Cleve Kirkpatrick \$25; Delos Rolston \$68; Learned, Olive \$77; Lutheran Colony of Mercy, Henrietta Giedd \$29; Joe Musil \$29; Mary Salloom \$21.50; L. A. Super Market \$23.57 for Mrs. Amos Young; L. A. Wave \$353.16; Mitchell Pub. Co. \$1068.96; Methodist State Hosp. \$157. for Hartwig Jensen; Milt's Super Market \$30. for Mrs. Joe Sterba; Minnehan, M. J. \$10.96; McCabe, W. E. \$497.95; McCabe, Frank \$405.50; Nielsen, Niels H. \$203.15; Novak, Joseph \$217.50; N. W. Products Co. \$7.78; N. W. Pub. Serv. \$190.92; N.W. Bell Tel. Co. \$140.25; O'Leary, Norbert \$16.40; Platte Enterprise \$20.68; Phillips, Jasper \$86.22 for James Mann; Rivin Bros. \$45.30 for Bertha Duncan; Roderick Nursing Home, Art Goddard \$30.88; Frank Van Ormer \$31.14; Frank Kopecky \$26; Schekel, Geo. J. \$267.05; Schnabel, Walter \$155; Sioux Janitor Supply Co. \$8.25; Schnabel, Mrs. Walter \$430.50; Sacred Heart Hosp., Irene Novotny \$128; Catherine Collins \$85.50; M. J. Connolly \$88.50; Skogmo, Dr. B. R. \$3. for Nellie Bechen; Thompson Yds. \$10. for Mrs. Chris Kirchhevel; University of S. D. \$35.68; Wuest, Geo. W. \$26.76; Wikholm, Theresa \$10 for Carrie Chandler; Wagner Post \$388.76; Wipf, Owen R. \$25; (\$7,055.53)

INSANE FUND

Care 36 patients at Yankton State Hosp. \$1235.50; Care 10 patients at Redfield \$250.

TUITION FUND

Avon Ind. \$2362.50; Delmont Ind. \$1732.50; Platte Ind. \$11012.23; Tripp Ind. \$157.50; Yankton Ind. \$157.50. (\$15,422.23)

TEXTBOOK FUND

Am. Book Co. \$69.35; Am. Ed. Publ. \$450.20; Brown & Saenger \$39.73; Co. Treas. \$5.70; Lyons & Carnahan \$37.34; Omaha School Supply \$11.94; Pioneer Flag Co. \$13.50; Scribners, Chas. & Sons \$30.95; Silver Burdett Co. \$15.85; (\$674.56)

MOTOR FUND

Andrews, T. E. \$605.70; Anderson, James \$191.25; Arshem, Harold \$318.55; Brandis, John W. \$255; Burnham, Melvin \$141.95; Co. Treas. \$12.33; Central Hdw. \$6.79; Crabb's. Serv. \$3.49; Coles, Alvah M. \$213.35; Denker, Walter R. \$2381; Duggan, Dr. T. A. \$1046.94; Evans Oil Co. \$86.10; Fuchs Serv. \$11.90; Foster-Bell Co. \$566; & \$615.84; Gehan, John \$37.40; Greger, Alvie \$251.60; Greger, Glynn, John E. \$183.60; Greger, Wm. \$236.30; Jerman, Frank \$276.25; Kalda Hdw. \$2.35; Ken's Radiator Shop \$17.90; Kuca, Albert. \$1265.30; Lake Andes Auto Supply \$74.45; Leasure, Glenn \$251.60; Luurs, Dick \$166.20; Luurs, Harry \$255; Mid States Lubri. \$162.55; Mathey, Donald N. \$713.54; Mandrup, Elmer \$250; N. W. Bell Tel. Co. \$24.15; N. W. Pub. Serv. \$19.52; Neu, John \$219.30; O'Connell, James V. \$161.50; Petrik, Ernest \$51.25; Platte Co-op. Assoc. \$83.70; Platte Machine Works \$103.73; Pavlis, Tom \$171.70; Paper Calmenson \$141.48; Peacut Ind. Co. \$33.84; Reaves Motor \$81.97; Riley, Rose \$75; Rubida, Philip \$201.02; Raymond, Vince \$273.70; Schoeneman Bros. \$5.40; Socony Vacuum Oil Co. \$40.95; Standard Oil Co. \$178.60; Siddons Hdw. \$5.07; Schroeder, Clarence \$31.83; Tyndall Hdw. \$21; Van Wyk Oil Co. \$53.48; (\$10,435.42)

SPECIAL HIGHWAY FUND

Burnham, Melvin \$65.45; Choteau Creek Twp. \$325.50; Gasper, H. L. \$48; Neu, John \$11.90; O'Connell, James V. \$59.50; Pavlis, Tom \$46.75; Rubida, Philip \$50.15; (\$607.25)

BRIDGE FUND

Branson Culvert Co. \$1864.98;

Upon motion made & seconded the Board adjourned at 5 o'clock P. M. to meet again in regular adjourned session at 9:00 A. M. on Thursday February 11, 1954.

ATTEST:

(Seal)

L. C. Conway, County Auditor

Edward O. Holter, Chairman of Board of County Commissioners, Charles Mix County, South Dakota

LAKE ANDES, SOUTH DAKOTA
Thursday February 11, 1954

The Board of County Commissioners convened in regular adjourned session at 9:00 o'clock A. M. with Holter, Nielsen and County Auditor Conway present. Novak absent.

Upon the payment of \$50. by Grace Brunnink, Platte, S. D. her application for full release of county liens filed against said Grace Brunnink was approved.

Upon motion made & seconded ~~the~~ a compromise settlement of taxes was made on Lots 1, 2, 11 and 12 of Blk. 33 in Milwaukee Land Co's. 2nd Add. City of Geddes, S. D. To James H. Arshem upon the payment of \$25. for years 1952 and prior.

Upon motion made & seconded the following claims were allowed and the Auditor instructed to issue warrants for the same:

GOVERNMENT RELOCATION FUND

Branson, C. A. Co. \$12,503.34; J. P. Foster Co. \$21,307.; Wheeler Lbr. Bridge Co. \$934.85;
(\$34,745.19).

Upon motion made & seconded the Board adjourned at 5:00 o'clock P. M. to meet again on Tuesday March 2, 1954 at 9:00 o'clock A. M.

ATTEST:

(Seal)

L. C. Conway
L. C. Conway, County Auditor

Edward O. Holter
Edward O. Holter, Chairman of Board of
County Commissioners, Charles Mix County
South Dakota

PROCEEDINGS OF THE BOARD OF COUNTY COMMISSIONERS
LAKE ANDES, SOUTH DAKOTA
Tuesday March 2, 1954

The Board of County Commissioners convened in session at 9 o'clock A. M. with all members present; Holter, Nielsen, Novak and County Auditor Conway. The minutes of the previous meeting were read and upon motion made & seconded the same were approved.

The Auditor's report of the Treasurer's office was read & examined by the Board & upon motion made & seconded, the same was approved, showing cash & cash items in the hands of the Treasurer as of February 28, 1954 as follows:

Total amount of actual cash - - - - -	\$ 1,035.95
Total amount of checks & drafts in Treasurer's possession not exceeding 3 days - - - - -	3,800.03
Total amount of checks & drafts in Treasurer's possession over 3 days - - - - -	713.04
Cash Items - - - - -	147.75
Commercial State Bank, Wagner - - - - -	118,422.22
Farmers & Merchants Bank, Platte - - - - -	123,063.53
Security State Bank, Geddes - - - - -	75,559.43
Nat'l. Bank of S. D., Sioux Falls - - - - -	110,774.20
First Nat'l. Bank, Armour - - - - -	35,298.69
U. S. Government Bonds - - - - -	115,000.00
	<u>\$583,814.84</u>

Upon motion made & seconded the following claims on the Salary Fund were allowed & the Auditor instructed to issue warrants for the same: Conway, L. C. \$312.50; Riley, Rose \$200; Varuska, Mary L. \$200; Hamik, Victor I. \$312.50; Donovan, Rose \$200; Nedved, F. E. \$200; Hamik, Lylla \$175; Wade, Lois \$200; Long, Marlene \$175; Bouza, Joseph W. 286.66; Melmer, Martha A. \$286.66; Mead, Leona \$200; Sprick, Margaret B. \$312.50; Benner, Helen K. \$200; Sejnoha, Ruth \$175; Wuest, Geo. \$272.50; Donovan, Lois \$125; Melcher, Cecil L. \$265.
(\$4,121.39)

The following Predatory Animal Bounty Claims were approved: Dertien, Ralth \$4; Gibbs, Allen \$10; Hazuka, George \$7.50; Kocer, Don \$7.50; Kocer, Fred \$12; Kaberna, Gary \$4; Kaberna Curtis \$4; Sternhagen, Don \$4; Steckley, Alvin \$4; Westerhuis, Art \$4; Stedronsky, Wayne \$7.50; Shortreed, Lyle \$4;

The application for Poor Relief from John G. Pusal, Geddes, S. D. was approved and his name placed in the County Poor Book.


Upon motion made and seconded the following were approved: REFUNDS: Paul Catlin, City of Platte 1953 erroneous assessment of personal property \$179.61; Dolar L. Turgeon, LaRoche Twp. N $\frac{1}{2}$ -NE $\frac{1}{4}$; NE $\frac{1}{4}$ -NW $\frac{1}{4}$; N $\frac{1}{2}$ -S $\frac{1}{2}$ -N $\frac{1}{2}$ of 26-100-71 erroneous assessment 1952--\$3.81; 1953 \$4.27; Adolph F. Krcil, Sr. town of Dante \$1.00 school poll being a veteran is exempt. Said tax for 1953. ABATEMENTS: Z. C. B. J. Hall, City of Geddes for 1953 \$115.83 a benevolent society is exempt; James Krcil \$2. road & \$2. school for 1953 in Choteau Creek # 6; a double assessment; L. C. Conway, Co. Auditor all taxes for 1931 to 1939 incl. on the SW $\frac{1}{4}$ of Sec. 26-99-67 being acquired by the County in 1939; the Commissioners have the authority to abate all taxes on such real estate.

As advertised at 2 P. M. the following bids were examined by the Board: BRIDGE PLANK: Bids were submitted by E. S. Gaynor Lbr. Co. and B. H. Lbr. Co. After a thorough discussion of the bids and investigation, the motion was made by Nielsen seconded by Novak that the E. S. Gaynor bid be accepted. CULVERTS: Itemized lists were submitted by the following companies: S. D. Concrete Products Co.; C. A. Branson Culvert Co.; H. V. Johnston Culvert Co.; Canton Block & Tile Co.; Armco Drainage & Metal Products Inc.; Following a thorough discussion and investigation of the bids the motion was made by Nielsen, seconded by Novak that the bids of C. A. Branson Co.; Armco Drainage & Metal Products Inc.; and S. D. Concrete Products Co. be accepted. The certified checks of the unsuccessful bidders were ordered returned to the respective companies submitting bids.

FUELS & OILS: REAVES MOTOR: Wagner, S. D. Pump gas 23¢ per gal.; **JESPERSEN OIL CO.** Wagner, S. D. Reg. Gas 22¢ delivered to sheds; 23¢ delivered to country. Hi-Speed Diesel Fuel 13.75¢ to sheds; 14.75¢ to country; Reg. grade motor oil 80¢ (BBL. lot); Diesel grade motor oil 95¢ (BBL. lot) all above prices subject to pipeline & frt. increases; **Van Wyk OIL Co.** Platte, S. D. Hi-Speed diesel fuel 15.5¢ per gal. delivered at the county sheds in Platte & in Platte area, subject to price change. **SOCONY VACUUM OIL CO.** Mobilgas posted price less 1.5¢ per gal. at time of delivery; Mobilfuel diesel, tank wagon price less 1¢ per gal. at time of delivery on delivery of 100 gals. or more at one time & at one place. Diesel fuel # 2, tank wagon price less 1¢ per gal on deliveries of 100 gals. or more at one time & at one place; **PAUL'S STANDARD STATION;** Standard Reg. Gas 26.4¢; Standard Premium Gas 28.9¢; **EVANS OIL CO.** Platte, S. D. Reg. gas at pump 2¢ per gal. less than regular price, subject to price change; **MELMER'S STANDARD SERVICE,** Lake Andes, S. D. Reg. gas at 2.4¢ off the pump price. **STANDARD OIL CO.** Stanolex Diesel fuel on 100 gals. or more at one time and one place, Platte 14.8¢; Geddes 14.7¢; Lake Andes 14.6¢; Wagner 14.6¢; Standard diesel fuel, on 25 gals. or more at one time & one place, Platte 15.8¢; Geddes 15.7¢; Lake Andes 15.6¢; Wagner 15.6¢; Gasoline, Standard Red Crown; 1.5¢ per gal. discount on posted tank wagon price on date of delivery. Platte 17.0¢; Geddes 17.0¢; Lake Andes 16.9¢; Wagner 16.9¢; The above prices do not include taxes. After a thorough discussion of the bids the motion was made by Niels H. Nielsen, seconded by Joseph Novak that the bids of Reaves Motor Co., Melmer's Standard Service, Evans Oil Co., & the Socony Vacuum Oil Co. at Geddes, S. D. be accepted, for pump gas. For diesel fuel the bids of Jespersen Oil Co., Standard Oil Co., Lake Andes, Van Wyk Oil Co., & Socony Vacuum Oil Co. at Geddes be accepted.

Upon motion made & seconded the Board adjourned at 5 o'clock P. M. to meet again in regular adjourned session at 9:00 A. M. on Wednesday March 3, 1954.

ATTEST:


L. C. Conway, County Auditor
(Seal)


Edward O. Holter, Chairman of Board of County Commissioners, Charles Mix County, S. D.

LAKE ANDES, SOUTH DAKOTA
Wednesday March 3, 1954

The Board of County Commissioners convened in regular adjourned session at 9:00 o'clock A. M. with all members present: Holter, Nielsen, Novak and County Auditor Conway.

A Resolution, with a Charles Mix County map attached, was filed in the office of the County Auditor by the Howard Township Board.

Upon motion made & seconded the following claims were allowed and the Auditor instructed to issue warrants for the same:

GENERAL FUND

A-C Grocery \$10.88 for Chris Skillingsstad; Bollinger, J. W. \$25; Bradley, Eunice \$150; Bouza, Joseph W. \$181.55; Brookman, B. T. \$2.50; Bury, Dr. C. L. \$.50; Blaud, Dr. L. \$.75; Brotherson, Ralph \$12; Black Hills School Supply \$25.34; Brown & Saenger \$123.30; Co. Treas. \$179.95; Central Hdw. \$1.14; Charles Mix Co. News \$36.87; Churchill Mfg. Co. \$23.15; Dakota Business Machines \$67.25; Educator Supply Co. \$30.59; Exon, W. E. \$90; Flynn, Dr. Eugene \$537; (\$509.50 for Delos Rolston; \$27.50 vital statistics) Good Samaritan Home, Ella Hatfield \$24; Frank Burda \$14; Louis Cansky \$14; John Pustl \$63.75; Holter, Edward O. \$179.52; Honke, Dr. R. W. \$11; Hollingsworth, Dr. J. E. \$.50; Hamik, Victor I. \$2.38; Hinde, Bill \$30; Huntington Lab. \$39.50; Hub City School Supply \$83.17; Howe, Laurel L. \$76.36; Indus. Chemical Co. \$1.74; James Drug for Alex Gullickson \$20.39; Knapp, Francis C. \$79.60; Kalda, Dr. E. F. \$8.75; Kostel, C. A. \$.50 vital statistics and \$200. for Katie Geidd; Kalda, Dr. E. F. Stanley Hoppe \$136; Henry Davis \$80; King, Jennie H. care Delos Rolston \$53; Kostel, John J. \$5; for Richard Teeslink & \$150. for Christina Buchholz; Learned, Olive R. \$77; Lutheran Colony of Mercy, Joe Musil \$29; Henrietta Giedd \$29; L. A. Farmers Elevator \$755.15; Lake Andes Wave \$169.73; Miller, M. E. \$25; Mills, Dr. L. P. \$13.75; Midwest Beach Co. \$331.44; Mitchell Publish. Co. \$487.23; Midland Lab. \$27; McCabe, Frank \$345.20; McCabe, W. E. \$273; Nielsen, Niels H. \$197.56; Novak, Joseph \$200.50; N. W. Bell Tel. Co. \$162; N. W. Pub. Serv. \$156.89; Plymate, B. H. \$24.80; Price, Mary \$.25; Price, Ronald \$.25; Platte Enterprise \$4.90; Rueb, R. R. \$25; Roderick Nursing Home for Art Goddard \$34.13; Frank Van Ormer \$36.57; Frank Kopecky \$29; Rochester Methodist Hosp. for Mrs. Gilbert J. Greger \$158; Rivin Bros. for Bertha Duncan \$46.28; Raymond Casmir \$21.50; Roberson, W. H. \$7.30; Schekel, Geo. \$183.50 & \$93.75; Schnabel, Walter \$155; Scales, Dr. A. B. \$1.25; Stedronsky, Chas. \$3.50; Skogmo, B. R. \$3. for Nellie Bechen; Sacred Heart Hosp. \$104. for Irene Novotny, Catherine Collins \$73.75, Mike Connelly \$81., Stanley Hoppe \$241.60; St. Michael's Hosp. \$240.50 for Anton Krovoza, \$92. for Frank Burda; Schnabel, Mrs. Walter \$233.50; Schnabel, Walter \$17.40; Stedronsky, Chas. \$5.52; Servall Towel Co. \$5.50; Sprick, Margaret B. \$66.36; Schirmers Pharmacy \$7. for Nellie Bechen; Sioux Falls Bk. & Sta. Co. \$32.07; Standard Oil Co. \$15.60 for Amos Young; Thompson, Fred L. \$38.40; Webster, T. G. \$4.75; Waldner, Susie \$.25; Waldner, Elizabeth \$.25; Woodard, R. H. \$3.75; Wikholm, Theresa \$10. for Carrie Chandler; Wagner Post \$33.30; Youngstrom, Lyle et al \$18; (\$8,202.86)

INSANE FUND

Care 36 patients at Yankton State Hosp. \$1223.83; Care 10 patients at Redfield \$250;

INSTITUTE FUND

Creaser, Russell B. \$35;

FEEBLE-MINDED FUND

C. E. S. E. FUND
To School Districts \$49,525.05

GOV. RELOCATION FUND

Koster, John \$16.50;

BRIDGE FUND

Abdouch, George \$6.


POOR RELIEF FUND

Flynn, Dr. Eugene \$100.65 for Joseph Sterba; \$169.17 for Tom Bsharah, \$172.94 for Frank Nesladek; Platte Memorial Hospk \$37.60 for Hartwig Jensen; \$42.60 for Stanley Hoppe; \$84.75 for Severt Dahl. (\$607.71)

TEXT BOOK FUND

American Book Co. \$24.24; Continental Press \$3; Co. Treas. \$7.60; Educator Supply Co. \$131.10; Houghton Mifflin Co. \$89.28; Hub City School Supply \$31.07; Scott, Foresman & Co. \$89.95; Sioux Falls Bk. & Sta. Co. \$116.62; (\$492.86)

Upon motion made & seconded the Board adjourned at 5 o'clock P. M. to meet again in regular adjourned session at 9:00 o'clock A. M. on Thursday March 4, 1954.

ATTEST: 
L. C. Conway, County Auditor
(Seal)

Edward O. Holter, Chairman of Board of Co. Comm.
Charles Mix County, South Dakota

LAKE ANDES, SOUTH DAKOTA
Thursday March 4, 1954

The Board of County Commissioners convened in regular adjourned session at 9:00 o'clock A. M. with all members present: Holter, Nielsen, Novak and County Auditor Conway.

Upon motion made & seconded the following claims were allowed and the Auditor instructed to issue warrants for the same:

MOTOR FUND

Anderson, James \$193.80; Armour Impl. Co. \$1.68; Automotive Supply Co. \$1.38; Brandis, John W. \$244.80; Burnham, Melvin \$96.05; Charles Mix Co. News \$24.32; Coles, Alvah M. \$230.35; Central Hdw. \$13.59; Denker, Walter R. \$231.20; DeWald Motor Supply \$6.32; Evans Oil Co. \$87.58; Farmers Union Exch. \$8.94; Frandsen Body Shop \$14; Fullerton Lbr. Co. \$7.43; Foster-Bell Co. \$1908.09; Glynn, John E. \$187; Greger, Wm. \$241.40; Greger, Alvie \$232.90; Hoppe's Auto Elec. \$11.84; Jerman, Frank \$255; Jespersion Oil Co. \$118.28; Lake Andes Wave \$22.42; Leasure, Glenn \$111.35; Luurs, Dick \$49.30; Luurs, Harry \$243.10; Lake Andes Auto Supply \$97.47; Mitchell Publish. Co. \$5.42; Meis, Harold \$107.95; Mathey, Donald \$67; Mid-States Lub. \$52.87; Mandrup, Elmer \$250; McLachlan, Alex \$85.50; N. W. Bell Tel. Co. \$27.57; Neu, John \$102.85; N. W. Pub. Serv. \$29.84; O'Connell, James V. \$28.05; Pavlis, Tom \$51.85; Paper Calmenson Co. \$234.37; Pecaut Indus. Co. \$26.60; Raymond, Vince \$243.10; Riley, Rose \$75; Rubida, Philip \$98.60; Reaves Motor \$66.27; Sioux Road Equip. Co. \$40; Socony Vacuum Oil Co. \$25.75; Stedronsky Bros. Hdw. \$40.40; Standard Oil Co. \$160.68; Van Wyk Oil Co. \$178.87; Wagner Post \$24.51; Wheeler Lbr. Bridge \$32.40; Wilson, H. G. \$7; Wagner Motor Sales \$311.45; (\$7,013.49)

SPECIAL HIGHWAY FUND

Burnham, Melvin \$144.50; Neu, John \$98.60; O'Connell, James V. \$224.40; Pavlis, Tom \$191.25; Rubida, Philip \$119; (\$777.75)

A delegation from Howard Township met with the Commissioners in regard to roads.

Upon motion made & seconded the Board adjourned at 5 o'clock P. M. to meet again in regular adjourned session at 9:00 o'clock A. M. on Friday March 5, 1954.

ATTEST:

(Seal) L. C. Conway, County Auditor

Edward O. Holter
Edward O. Holter, Chairman of Board of
County Commissioners, Charles Mix County,
South Dakota

LAKE ANDES, SOUTH DAKOTA
Friday March 5, 1954

The Board of County Commissioners convened in regular adjourned session at 9:00 o'clock A. M. with all members present: Holter, Nielsen, Novak and County Auditor Conway.

As published, the hearing on a proposed resolution on additions to & deletions from the County Highway System of Charles Mix County, S. D. having been set for March 5, 1954 at 10:00 A. M. & it appearing that further consideration should be given to the adoption of a new County Highway System.

Joseph Novak offered the following Resolution, seconded by Niels H. Nielsen.

BE IT RESOLVED, that the proposed changes, including additions to & abandonment of portions thereof be & they are hereby rejected.

All members voting "Aye"; motion carried. Edward O. Holter, Chairman of Board of County Commissioners. Attest: L. C. Conway, County Auditor.

The remainder of the day was spent with various delegations.

Upon motion made & seconded the Board adjourned at 5 o'clock P. M. to meet again in regular adjourned session at 9:00 o'clock A. M. on Monday March 8, 1954.

ATTEST:

(Seal) L. C. Conway, County Auditor

Edward O. Holter
Edward O. Holter, Chairman of Board of
County Commissioners, Charles Mix County,
South Dakota

LAKE ANDES, SOUTH DAKOTA
Monday March 8, 1954

The Board of County Commissioners convened in regular adjourned session at 9:00 o'clock A. M. with all members present: Holter, Nielsen, Novak and County Auditor Conway.

Two petitions dated April 1, 1952 signed by 32 persons & 8 persons, regarding a road in Howard Twp. were filed in the office of the County Auditor.

A Remonstrance and Objection, signed by 27 persons setting out 8 reasons regarding the abandonment of a certain road & the addition of another road in Howard Twp. was also filed in the office of the County Auditor.

The remainder of the day was spent in checking records.

Upon motion made & seconded the Board adjourned at 5 o'clock P. M. to meet again in regular adjourned session Tuesday March 16, 1954.

ATTEST:

(Seal) L. C. Conway, County Auditor

Edward O. Holter
Edward O. Holter, Chairman of Board
of County Commissioners, Charles Mix
County, South Dakota

LAKE ANDES, SOUTH DAKOTA
Tuesday March 16, 1954


The Board of County Commissioners convened in regular adjourned session at 10:00 o'clock A. M. with all members present; Holter, Nielsen, Novak and County Auditor Conway.

The application for Dance Hall License by Ray Ebsen, Lake Andes, S. D. to operate a public dance hall at Pheasant Tap Bar, Lake Andes, S. D. was approved.

Upon motion made & seconded the following claims were allowed and the Auditor instructed to issue warrants for the same: MOTOR FUND: Geo. Mokrejs \$98.02; John Williamson \$384.53; GENERAL FUND: Dr. F. W. Haas \$225;

The remainder of the day was spent in discussing county matters.

Upon motion made & seconded the Board adjourned at 5 o'clock P. M. to meet again on Tuesday April 6, 1954 at 9:00 o'clock A. M.

ATTEST: 
L. C. Conway, County Auditor
(Seal)


Edward O. Holter, Chairman of Board of County Commissioners, Charles Mix County, S. Dak.

PROCEEDINGS OF THE BOARD OF COUNTY COMMISSIONERS
LAKE ANDES, SOUTH DAKOTA
Tuesday April 6, 1954

The Board of County Commissioners convened in session at 9 o'clock A. M. with ~~all~~ Holter, Nielsen, and County Auditor Conway present; Novak absent. The minutes of the previous meeting were read and upon motion made & seconded the same were approved.

The Auditor's report of the Treasurer's office was read & examined by the Board & upon motion made & seconded, the same was approved, showing cash & cash items in the hands of the Treasurer as of March 31, 1954 as follows:

Total amount of actual cash - - - - -	\$ 4,027.26
Total amount of checks & drafts in Treasurer's possession not exceeding 3 days - - - - -	8,848.50
Total amount of checks & drafts in Treasurer's possession over 3 days - - - - -	444.10
Cash Items - - - - -	239.27
Commercial State Bank, Wagner - - - - -	115,530.87
Farmers & Merchants Bank, Platte - - - - -	104,793.84
Security State Bank, Geddes - - - - -	75,103.82
Nat'l. Bank of S. D., Sioux Falls - - - - -	110,774.20
First Nat'l. Bank, Armour - - - - -	35,128.33
U. S. Government Bonds - - - - -	115,000.00
	\$569,890.19

Upon motion made & seconded the following claims on the Salary Fund were allowed & the Auditor instructed to issue warrants for the same: Conway, L. C. \$312.50; Riley, Rose \$200; Varuska, Mary L. \$200; Hamik, Victor I. \$312.50; Donovan, Rose \$200; Nedved, F. E. \$66.67; Hamik, Lylla \$200; Wade, Lois \$200; Long, Marlene \$175; Bouza, Joseph W. \$286.66; Melmer, Martha A. \$286.66; Mead, Leona \$200; Sprick, Margaret B. \$312.50; Benner, Helen \$200; Sejnoha, Ruth \$175; Wuest, Geo. \$272.50; Donovan, Lois \$125; Melcher, Cecil L. \$265; (\$3,989.99)

The following Predatory Animal Bounty Claims were approved: Earl Adamson \$4; Dave Bucholz \$4; Bernard Curl \$4; Allen Curl \$4; \$7.50; Floyd Franssens \$22.50; Ray Gant \$7.50; Alfred Johnson \$26.50; Charles Judstra \$7.50; Albert Kraft \$7.50; Reno C. Moeller \$4; Hans Nielsen \$4; Keith Paulson \$15; Duane Burr Parish \$8; Luvern Qualm \$4; Dick Steckley \$4; Earl Steward \$7.50; Joseph Stastny \$4; Verlin Woods \$4; Clarence Wagner \$;

Upon motion made & seconded the following bonds were approved: Constable: LaRoche, Oscar Tjeerdsma; Justice: LaRoche, Loren Lucas; Lake Geo. Harry Dimick; Twp. Clerks: Bryan, Burnell Sip; Carroll, Harry T. Sly; Choteau Creek, Joe Uherka; Darlington, Florence Morken; Goose Lake, John F. Bruner; Hamilton, Everett Koster; Highland, Louis Charvat; Howard, Frank Novotny; Kennedy, Arch Hawley; Forbes, Dellas W. Johnson; Lake Geo. Charlie Dimick; La Roche, E. W. Graves; Lawrence, Donald Rehwaldt; Lone Tree, Thomas Sykora; Moore, Wm. Fijala; Plain Center, Clifford Anderson; Rouse, Anton C. Koupal; Harley Holter, Signal; White Swan, Otto Blankenhagen; Twp. Treasurers: Bryan, Geo. G. Anderson; Carroll, Whit Fokley; Choteau Creek, C. M. Powers; Darlington, Horace E. Cook; Forbes, Donald Postma; Goose Lake, E. R. Vesely; Howard, Jerry Soulek; Highland, M. J. Minnehan; Lake Geo., Verald Schubert; LaRoche, John Pike; Lawrence, Edward Kostel; Lone Tree, Joe Pekas; Moore, Lewis Rada; Plain Center, Arthur Barkley; Ree, Harvey Johannsen; Rhoda, Ed Rommen; Rouse, Garret Fennema; Signal, Herrick C. Smith; White Swan, Warren P. Eldridge; Assessors: Bryan, Chas. E. Dahlberg; Carroll, Earl H. Sly; Choteau Creek, Arwin Stolz; Darlington, Maurice C. Morken; Forbes, Bruce M. Bakken; Highland, Mae Hall; Jackson, Victor A. Ostberg; Kennedy, Edward W. Meyer; Lake Geo. Bayard Ellis; La Roche, Rudolph Johnson; Lawrence, Ralph Ishmael; Lone Tree, Joseph J. Rados; Plain Center, Ernest Bures; Platte Twp. A. J. Groen; Thomas Nedved, Sr. Ree; Rhoda, W. G. Glaser; Signal, John Hugg; White Swan, Mrs. Stella Eldridge; Ravinia, Henry Newkirk; Dante, Anton Fillaus; City of Wagner, Raymond L. Novak; City of Lake Andes, Ed. Clemens, City of Geddes, Mary L. Varuska; City of Platte, Milton Hempenius;

The Application for Dance Hall License by H. D. Miller, Ravinia, S. D. to operate a public dance hall at Rest Haven Country Club, Lot 5, Block 12 was approved.

The appointment of W. E. Wuest, Lake Andes, S. D. as County Justice of the Peace was approved.

Upon motion made & seconded the Board adjourned at 5 o'clock P. M. to meet again at 9:00 A. M. on Wednesday April 7, 1954.

Attest: 
L. C. Conway, County Auditor
(Seal)


Edward O. Holter, Chairman of Board of County Commissioners, Charles Mix Co. South Dakota

LAKE ANDES, SOUTH DAKOTA
Wednesday April 7, 1954.

The Board of County Commissioners convened in regular adjourned session at 9:00 A. M. with all members present: Holter, Nielsen, Novak and County Auditor Conway.

The following resolution was offered by Niels Nielsen, seconded by Joseph Novak. Resolved that Charles Mix County, South Dakota pay the expenses of Loretto Conway, County Auditor of Charles Mix County, S. D. for attending the Assessing School at Mitchell. All members voted "Aye".

A petition signed by legal residents of Rouse Twp. Charles Mix County, S. D. requesting that the Board of County Commissioners of Charles Mix County, install and construct a bridge approx. 20 rds. more or less, W. from the NE Cor. of sec. 14-94-62 West, which said bridge is to be located on the Twp. Highway at the point indicated running at a westerly direction between sec. 11 and 14. Upon due consideration by the Board said petition was approved.

WHEREAS, the Farmers & Merchants Bank of Platte, S. D. has heretofore pledged with Charles Mix Co., certain U.S. Treasury Bonds in the amount of \$110,000. U.S.A. Treasury Notes No. 139934; 1686; 98678; 139936/7; 1942/47; and which said bonds have been called matured and said bonds are now being held by the First Nat'l. Bank of Minneapolis, as trustee for said County, safe keeping receipt dated July 25, 1953, is being held by the Treasurer of Charles Mix County. and WHEREAS, the Farmers & Merchants Bank of Platte, S. D. desires to withdraw said bonds and substitute U.S. Treasury Notes & bonds in the amount of \$128,000. U.S.A. Treasury Series A Notes 2-7/8% due 3/15/57 \$68,000.; U.S.A. Treasury Bonds 2 1/2% due 12/15/58 \$60,000. of a later maturity to secure County Funds on deposit in said bank, which said substituted notes are Federal Notes and deliver said notes to the First Nat'l. Bank of Minneapolis, Minn. as trustee. Therefore Joseph Novak moved the adoption of the following resolution: BE IT RESOLVED that the County Treasurer of Charles Mix County, S. D. is authorized to receipt the First Nat'l. Bank of Minneapolis, Minn. for said bonds now pledged as security for the deposit of County Funds of said county, and to accept in lieu thereof \$128,000. Federal notes and bonds of a later maturity to secure County Funds on Deposit in the Farmers & Merchants Bank of Platte, S. D. Niels Nielsen seconded the motion and on roll call all members voted "Aye". Edward O. Holter, Chairman of Board of County Commissioners. Attest. L. C. Conway, County Auditor.

The Board of County Commissioners having failed to provide in their annual budget for 1954 sufficient funds for various obligations, and as no money was appropriated to pay this increase, which will require the sum of \$1100. all being estimated by cash on hand, nothing to be raised by taxation from the General Fund. The Board signed the Notice of Hearing on such Supplemental Budget, fixing the time & place of hearing to be on the 4th day of May 1954 at 10:00 A. M. at the office of the Board in the Court House in Lake Andes, S. D. and ordered that Notice of Hearing be given by posting the same on the Bulletin Board at the front door of the Court House at least 10 days before the time set for said hearing. Fund and Amounts to be supplemented are as follows: General Fund; Circuit Court Library \$600; School Reorganization Expense \$500.

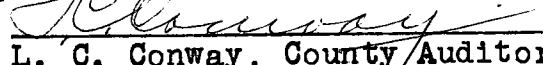
The following resolution was offered by Novak, seconded by Nielsen THEREFORE IT IS HEREBY RESOLVED that the Board of County Commissioners of Charles Mix County, S. D. hereby concur with the S. D. State Highway Commission in the award of the contract to the Pasco Construction Co. of Sioux Falls, S. D., in the amount of \$5,998.64 for the Fed. Aid Secondary Project S 297 (2) Charles Mix County, S. D.

Upon motion made and seconded the following were approved: ABATEMENTS: Robert Grein, City of Platte double assessment for 1953 in the amount of \$42.46 on personal property; Joe Kasal, Jr. \$1. school poll for 1953 in Rouse #1 being a veteran is exempt; J. Lester Johnson \$1. school poll for 1953 in Lawrence # 3; Dean K. Hawley, Bryan Twp. \$2. road & \$1. school poll for 1952 being veteran is exempt. Christian Reformed Church, Platte, S. D. Lots 5 & 6 Blk. 23 exempt for 1953 tax in the amount of \$50.37 being church property is exempt; Albert Boetker, lot 7, blk. 41 City of Platte, S. D. interest & pen. on 1925 tax upon the payment of principal; E. F. Blair, Lots 1 to 12 incl. blk. 2, lots 1, 2, 3, 7 to 12 incl. blk. 3 in the City of Geddes \$110.99 for 1953 being an erroneous assessment. Co. Auditor W 1/2 of SE 1/4 Sec. 10-95-65 for years 1931 to 1937 incl. Pen., int. & costs. Paul A. Kern, lots 21, 22, 23, 24, 25, 26, 27, 28, 29 & lot 5 Blk. 1, Town of Dezera situated on lot 5, Sec. 1-96-65 Charles Mix Co., S. D. upon the payment of \$118.13 principal of delinquent taxes, the Int. & Pen. to be abated.

Upon motion made & seconded the following applications for Designation as County Depositories were approved, said Banks having pledged the securities listed & having named the custodian banks, the Board passed & signed the Resolution approving collateral & designating & approving the custodian banks: Farmers & Merchants Bank, Platte, S. D. \$68,000. 2 7/8% U.S. Treasury Note 3-15-1957; \$60,000. 2 1/2% U.S. Treasury Bond 12-15-1958; \$10,000. F.D.I.C. First National Bank, Minneapolis, Minn. Custodian: National Bank of S. D. Sioux Falls, S. D. \$55,000. U.S. Treas. Notes 1-3/4%; 12-15-55; \$40,000. U.S. Treas. Notes 2 1/2%, 12-15-62/59; \$10,000. F.D.I.C. Federal Reserve Bank of Minneapolis, Minn. Custodian: Security State Bank, Geddes, S. D. \$40,000. U.S. Certif. of Indebt. 2-5/8% Series E-1954, 9-15-54; \$10,000. U.S. Certif. of Indebt. 1-5/8% Series A-1955 2-15-55; \$10,000. U.S. Treas. Notes 1-1/2% Series A-1955, 3-15-55; \$10,000. F.D.I.C. Northwest Security National Bank, Sioux Falls, S. D. Custodian: Commercial State Bank, Wagner, S. D. \$100,000. U. S. Treas. Bonds 2/3/8% of 1958, 6-15-1958; \$10,000. F.D.I.C. Security National Bank, Sioux City, Ia. Custodian: First National Bank, Armour, S. D. \$25,000. U. S. Treas. Bond, 8-15-1959-1956; \$10,000. F.D.I.C. Federal Reserve Bank, Minneapolis, Minn. Custodian.

Upon motion made & seconded the Board adjourned at 5 o'clock P. M. to meet again at 9:00 A. M. on Thursday April 8, 1954.

ATTEST:


L. C. Conway, County Auditor
(Seal)


Edward O. Holter, Chairman of Board of Co.
Commissioners, Charles Mix Co. South Dakota

LAKE ANDES, SOUTH DAKOTA
Thursday April 8, 1954

The Board of County Commissioners convened in regular adjourned session at 9:00 o'clock A. M. with all members present: Holter, Nielsen, Novak and County Auditor Conway.

Upon motion made & seconded the following claims were allowed and the Auditor instructed to issue warrants for the same:

GENERAL FUND

Ahrens, Chas. H. \$40.33; A & C Grocery groc. for Chris Skillingsstad \$10; Bradley, Eunice \$150; Brown & Saenger \$39.02; Bury, Chas. care Archie Weekly \$25; Com'l. Ins. Agency \$96.40; Co. Treas. \$245.46; City of Lake Andes \$26; Conway, L. C. \$9.80; Charles Mix Co. News \$117.68; Exon, W. E. \$90; Good Samaritan Home care Frank Burda \$14; Louis Cansky \$14; Richard Teeslink \$14; Ella Hatfield \$24; John Pustl \$14; Gillis, & Gillis Drs. care Mary Salloom \$5; Holter, Edward O. \$189.38; Hinde, Bill \$41.50; Hammond & Stephens Co. \$78.50; Hoch Drug Co. for Richard Teeslink \$7.35; John Pustl \$7.85; Howe, Laurel L. \$166.81; James Drug for Alex Gullikson \$24.24; Knapp, Francis C. \$133.38; King, Jannie H. care Delos Ralston \$30; Cleve Kirkpatrick \$25; Kalda, Dr. E. F. care Henry Davis \$68; Stanley Hoppe \$62; Lester King \$10; Learned Olive R. \$77; Lutheran Colony of Mercy care Henrietta Giedd \$29; Jos. Musil \$29; Oscar Youngstrom \$4.20; Lake Andes Wave \$109.68; Majerus Dupl. Supply Co. \$14; Monroe Cal. Co. \$35; Mitchell Publ. Co. \$1154.55; McCabe, W. E. \$408.65; McCabe, Frank \$338; Nielsen Niels H. \$200.99; Novak, Joseph \$217.15; N. W. Bell Tel. Co. \$138.65; N. W. Pub. Serv. \$137.73; Old Age Survivors Ins. \$622.05; Platte Community Hosp. care Stanley Hoppe \$75; Jennie Schwerts \$199.90; Platte Enterprise \$170; Pinney, Price \$7.70 mil. taking Elmer Cochran & Mike Soukup to Lutheran Colony; Platte Memorial Hosp. care Severt Dahl \$41.65; Rueb, R. R. att'y. for co. poor Richard Brother of All \$25; Raymond, Casimir \$6; Roberts, Harry R. \$9; Rivin Bros. groc. for Bertha Duncan \$46.30; Roderick Nussing Home care Art Goddard \$33.48; Frank Van Ormer \$37.02; Frank Kopecky \$29; Register of Deeds \$14.40; Schnabel, Walter \$155; Schnabel, Mrs. Walter \$196; Schekel, Geo. J. \$191.76; Sprick, Margaret B. \$25.27; Geo. J. Schekel \$72.90; Skogmo, Dr. B. R. care Nellie Bechen \$3; St. Michael's Hosp. care Anton Krovoza \$128.25; Sacred Heart Hosp. care Irene Novotny \$125.25; Catherine Collins \$87.40; Mike Connelly \$91.10; Schirmers Pharmacy drugs Nellie Bechen \$6.50; Tyndall Clinic care John Pustl \$3; Louis Cansky \$4; Christine Bucholz \$10; Frank Burda \$24; Anton Krovoza \$90; Thompson Yds. Inc. \$70.44; Tri State Janitor Supply \$26; Wikholm, Theresa care Carrie Chandler \$10; Wagner Com. Hosp. care Alex Gullikson \$41; Mrs. Dan Kelly \$14; Effie Greger \$155; Christine Bucholz \$46; Elmer Cochran \$108; Wagner Post \$203.18; Yankton Clinic care Stanley Hoppe \$10; (\$7,885.85)

INSANE FUND

Care 36 patients at Yankton State Hosp. \$1225;
Refund to L. E. Schuldt \$84. (\$1309.)

FEEBLE-MINDED FUND

Care 10 patients at Redfield \$250.

BRIDGE FUND

Thompson Yds. Inc. \$2.37

TUITION FUND

Mission School Dist. \$122.31

TEXT BOOK FUND

Allyn & Bacon \$43.37; Co. Treas. \$1.60; Educator Supply Co. \$316.33; Houghton Mifflin Co. \$19.42; Hub City School Supply \$67.61; Lyons & Carnahan \$21.45; Midwest Beach Co. \$12.51; Scott, Foresman & Co. \$33.21 (\$515.50)

The Board of County Commissioners appraised the following described real estate, acquired by the County thru Tax Deed proceedings, and also passed & signed the Resolution Directing sale of said real property, and the County Auditor signed the Notice of Sale: Said property appraised as follows: Lot 5, of Sec. 32, Twp. 95 N., Range 64 W. 5th P.M. in Highland Twp. 23.22 A. for \$700; Lot 4, of Sec. 27, Twp. 94 N., Range 64 W. 5th P.M. in Wahehe Twp., 24 A. at \$290; E $\frac{1}{2}$ -NW $\frac{1}{4}$ -NW $\frac{1}{4}$ of Sec. 28, Twp. 94 N., Range 64 W. 5th P. M. Wahehe Twp., 20 A. at \$100; W $\frac{1}{2}$ -SE $\frac{1}{4}$ -SE $\frac{1}{4}$ of Sec. 36, Twp. 94 N., Range 64 W. 5th P. M. in Wahehe Twp. 20 A. at \$1000. Said property to be sold on the 3rd day of May 1954 at 2 P.M.

Upon motion made & seconded the Board adjourned at 5 o'clock P. M. to meet again at 9:00 A. M. on Friday April 9, 1954.

ATTEST:

(Seal)

L. C. Conway
L. C. Conway, County Auditor

Edward O. Holter
Edward O. Holter, Chairman of Board of County Commissioners, Charles Mix County, South Dakota

LAKE ANDES, SOUTH DAKOTA
Friday April 9, 1954

The Board of County Commissioners convened in regular adjourned session at 9:00 A.M. with all members present: Holter, Nielsen, Novak and County Auditor Conway.

Upon motion made & seconded the following claims were allowed and the Auditor instructed to issue warrants for the same:

MOTOR FUND

Anderson, James \$179.35; Abdouch, Geo. \$25; Brandis, John W. \$275.40; Bruner, Edwin J. \$211.65; Burnham, Melvin \$255.85; Buche, G. F. Co. \$2.45; Co. Treas. \$5.98; Coles, Alvah M. \$250.75; Central Hdw. \$5.28; Coast to Coast Stores \$7.47; Crabb Oil Co. \$109.76; Denker, Walter R. \$263.50; Empire Equip. Co. \$37.04; Evans Oil Co. \$101.81; Farmers Exch. \$4.25; Farmers Co-op. Assoc. \$129.44; Foster-Bell Co. \$168.36; Glynn, John E. \$180.20; Greger, Wm. \$283.05; Greger, Alvie \$265.20; Gamble Store \$7.25; Jerman, Frank \$275.40; Jespersion Oil Co. \$367.64; Leasure, Glenn \$285.60; Luurs, Harry \$265.20; Luurs, Dick \$61.20; L. A. Auto Supply \$178.97; Meis, Harold \$20.40; Mathey, Donald N. \$6.87; Marshall Wells Store, Platte \$14.50; Marshall Wells Store, Wagner \$11.78; Mandrup, Elmer \$250; N. W. Bell Tel. Co. \$26.08; N. W. Pub. Serv. \$17.10; Neu, John \$149.60; O'Connell, James V. \$279.65; Pavlis, Tom \$285.60; Raymond, Vince \$287.30; Riley, Rose \$75; Rubida, Philip \$252.73; Rosebud Indian Agency \$625.70; Reaves Motor \$126.73; Standard Oil Co. \$151.17; Schoeneman Bros. Co. \$29.40; Socony Vacuum Oil Co. \$33.28; Siddons Hdw. \$10.25; Thompson Yds. Inc. Lake Andes \$5.20; Thompson Yds. Inc. Wagner \$2.07; Van Wyk Oil Co. \$102.92; Wynia, Clarence F. \$438.98; (\$7,405.36)

Upon motion made & seconded the Board adjourned at 5 o'clock P. M. to meet again at 9:00 A. M. on Wednesday April 14, 1954.

ATTEST:

(Seal)

L. C. Conway
L. C. Conway, County Auditor

Edward O. Holter
Edward O. Holter, Chairman of Board of
County Commissioners, Charles Mix County,
South Dakota

LAKE ANDES, SOUTH DAKOTA
Wednesday April 14, 1954

The Board of County Commissioners convened in regular adjourned session at 9:00 A. M. with all members present: Holter, Nielsen, Novak and County Auditor Conway.

Upon motion made and seconded the following Abatement was allowed: Gwendolyn Sproul \$12.60 erroneous assessment on per. property in City of Geddes for 1953.

Moved by Nielsen, seconded by Novak that the application by Mrs. Josephine Bartunek for partial release of Co. liens in the amount of \$111. filed against John Petrik Jr. & Emma Petrik was compromised for \$10. Said release was on Lot 7, ex. the W. 80 rds. thereof; and lot 8 all in Sec. 18-96-61.

After a discussion of affairs concerning County matters the Board adjourned to meet again on Tuesday May 4, 1954 at 9:00 A. M.

ATTEST:

(Seal)

L. C. Conway
L. C. Conway, County Auditor

Edward O. Holter
Edward O. Holter, Chairman of Board of
Co. Commissioners, Charles Mix County, S. D.

PROCEEDINGS OF THE BOARD OF COUNTY COMMISSIONERS
LAKE ANDES, SOUTH DAKOTA
May 4, 1954, Tuesday

The Board of County Commissioners convened in session at 9 o'clock A. M. with all members present: Holter, Novak, Nielsen and County Auditor Conway. ~~present~~ The minutes of the previous meeting were read and upon motion made & seconded the same were approved.

The Auditor's report of the Treasurer's office was read & examined by the Board & upon motion made & seconded, the same was approved, showing cash & cash items in the hands of the Treasurer as of April 30, 1954 as follows:

Total amount of actual cash - - - - -	\$ 2,872.00
Total amount of checks & drafts in Treasurer's possession not exceeding 3 days - - - - -	17,604.61
Total amount of checks & drafts in Treasurer's possession over 3 days - - - - -	67.40
Cash Items - - - - -	861.97
Commercial State Bank, Wagner - - - - -	134,198.86
Farmers & Merchants Bank, Platte - - - - -	138,456.86
Security State Bank, Geddes - - - - -	95,390.70
Nat'l. Bank of S. D., Sioux Falls - - - - -	125,728.00
First Nat'l. Bank, Armour - - - - -	61,494.18
U. S. Government Bonds - - - - -	115,000.00
	<u>\$691,674.58</u>

Upon motion made & seconded the following claims on the Salary Fund were allowed & the Auditor instructed to issue warrants for the same: Conway, L. C. \$312.50; Riley, Rose \$200; Varuska, Mary L. \$200; Hamik, Victor I. \$312.50; Donovan, Rose \$200; Hamik, Lylla \$200; Wade, Lois \$200; Long, Marlene \$175; Bouza, Joseph W. \$286.66; Melmer, Martha A. \$286.66; Mead, Leona \$200; Sprick, Margaret B. \$312.50; Benner, Helen \$200; Sejnoha, Ruth \$175; Wuest, Geo. \$272.50; Donovan, Lois \$125; Melcher, Cecil L. \$265; (\$3923.32)

The following Predatory Animal Bounty Claims were approved: Bultsma, Frank \$8; Ed Beck \$2; Vincent Bechen \$4; Henry Cahoy \$13.50; Roy Crisman Jr. \$67.50; Ray Gant \$12; Ivan R. Irwin \$4; Joe Kasal \$15; Fred Kocer \$23; Jerry Kisely \$4; Walter Olsen \$8; Fred Raabe \$7.50; Floyd Rokusek \$20; John Seiders \$11.50; Clarence Wagner \$7.50; Weber Bros. \$14; Virgil Wynia \$7.50; Orville Woods \$28.50; Maurice Morken \$4; Joe Wilcox \$20; Thos. F. Soukup \$8; Geo. Sevensing \$30;

Upon motion made & seconded the following bonds were approved: Twp. Treasurers: Hamilton, Pearl Cooley; Jackson, Lee Scott; Kennedy, Edward L. Seiner; Ree, Fred Eggers; Assessors: Goose Lake, J. B. Minahan; Howard, Robert Harrington; Moore, Frank Fijala; Rouse, William Hollman; Wahehe, Elmo L. Eddy; Deputy Sheriffs: Jack Metteer and A. E. Verba; Justice of Peace: William E. Wuest;

The Resolution was made by Nielsen, seconded by Novak that Margaret B. Sprick, Co. Supt. of Schools of Charles Mix County, S. D. be authorized to attend the annual meeting of Co. Supts. to be held in Aberdeen, S. D. and that her expenses be paid by the County.

It appearing that the Co. Treas. of Charles Mix Co. S. D. has in his possession & under his control \$25,000. 2 5/8%, Series B-1954 Treasury Certificates of Indebtedness, interest payable at maturity, which is evidenced by Treasury Certificates of Indebtedness #2170 in the amount of \$5,000; #17160 in the amount of \$10,000. & #17161 in the amount of \$10,000. dated June 1, 1953 & due June 1, 1954. BE IT RESOLVED that said series B Treasury Certificates of Indebtedness in the amount of \$25,000. be exchanged for 1 1/8% U. S. Treasury Certificates of Indebtedness, dated May 17, 1954 & to mature May 17, 1955. The Treas. of Charles Mix Co., S. D. is hereby authorized to make such exchange of securities as shown by the above authorization. Joseph Novak moved the adoption of the above resolution, seconded by Nielsen. All members voting "aye". Motion carried. Edward O. Holter, Chairman of Board of Co. Commissioners. Attest: L. C. Conway, Co. Aud.


The application for Poor Relief from Frank Sokoloski, Lake Andes, S. D. was approved and his name placed in the County Poor Book.

The County Auditor reported the following sale of Co. Tax Deed Prop. The Board passed & signed the Resolution approving the sale & authorized the Chairman of the Board to enter into contracts with said purchasers: Said property was offered for sale 5-3-54. Lot, 4, Sec. 27-94-64 sold to Orville T Woods for \$290; \checkmark W $\frac{1}{2}$ -SE $\frac{1}{4}$ -SE $\frac{1}{4}$ Sec. 36-94-64 sold to A. E. Ehrisman for \$1,500; Lot 5, Sec. 32-95-64 sold to James Boyd, Jr. for \$700; \checkmark E $\frac{1}{2}$ -NW $\frac{1}{2}$ -NW $\frac{1}{2}$ sec. 28-94-64 not sold for want of bidders.

The Board of County Commissioners appraised the following described real estate, acquired by the County by tax deed, and also passed & signed the Resolutions directing sale of said real property, and the County Auditor signed the Notice of Sale. Said property appraised as follows: Lots 1,2,3,4,5,6,7,8,9, of Blk. 29 Mil. Land Co's. 2nd Addition to Geddes, S. D. appraised at \$15. per lot; Lots #1,3,2, of Blk. 53 Johnson Bros. Land Co's. 3rd Add. to Geddes, S. D. appraised at \$20. per lot; Said property to be sold at public auction at the Court House in Lake Andes, S. D. on the 10th day of May 1954 at 2:00 P. M.

#32 Joseph Novak offered the following resolution. Be IT RESOLVED, that the appointment of A. E. Verba and Jack Metteer as Deputy Sheriff's of Charles Mix County, S. D. by W. E. McCabe, is hereby approved for the sole purpose of policing all dances held at Rest Haven in Charles Mix County, S. D. Services of such deputies to be paid by the persons operating or conducting such public dances. Seconded by Nielsen, all members voted "Aye".

Upon motion made & seconded the Board adjourned at 5 o'clock P. M. to meet again at 9:00 A. M. on Wednesday May 5, 1954.

ATTEST: 
L. C. Conway, County Auditor
(Seal)


Edward O. Holter, Chairman of Board of Co. Commissioners, Charles Mix County, S. D.

LAKE ANDES, SOUTH DAKOTA
Wednesday May 5, 1954

The Board of County Commissioners convened in regular adjourned session at 9:00 A. M. with all members present: Holter, Nielsen, Novak and County Auditor Conway.

Upon motion made & seconded the following were approved: Abatement: Jens Buus, \$1. school poll Plain Center Twp. for 1953 being a double assessment; Refund: C. L. McEntaffer, \$21.27 on erroneous collection of Personal property in Ravinia for 1953.

Upon motion made & seconded the following claims were allowed and the Auditor instructed to issue warrants for the same:

GENERAL FUND

Bollinger, J. W. \$25; Bradley, Eunice \$150; Brotherson, Thomas \$3; Brown & Saenger \$8.59; Club Cafe \$13.75; Co. Treas. \$861.97; Central Hdw. \$5.94; Chas. Mix Co. News \$100.51; De Vries, Herbert \$554.50; Educator Supply Co. \$3.82; Exon, W. E. \$90; Flynn, Dr. Eugene \$1.75; care co. poor Frank Nesladek \$661.65; Good Samaritan Home co. poor Ella Hatfield \$24; Frank Burda \$14; Louis Cansky \$14; Richard Teeslink \$14; John Puhl \$14; Holter, Edward O. 209.53; Howe, Laurel L. \$128.59; Hamik, Victor I. \$2.45; Hinde, Bill \$30; Huggins, Kenneth B. \$1.75; Hub City School Supply \$10.61; James Drug co. poor Rose Barnes \$4; Effie Greger \$13; Alex Gullickson \$19.33; Knapp, Francis C. \$111.60; King, Jennie co. poor C. L. Kirkpatrick \$25; Delos Ralston \$30; Kalda, Dr. E. F. co. poor Chris Skillingstad \$40; Jennie Schivers \$28; Henry Davis \$56.25; Learned, Olive R. \$77; Lakeview Cemetery Assoc. \$8; Lutheran Colony of Mercy, co. poor Henrietta Giedd \$29; Joe Musil \$29; Mike Soukup \$14.50; Elmer Cochran \$67.25; Roland Smith \$81.75; Oscar Youngstrom \$80; Lehna, Raymond \$1.10; Lake Andes Wave \$87.58; Miller, M. E. \$10; Milt's Market co. poor Marie Hess \$21.99; Mrs. Joe Sterba \$74.10; Minnehaha Co. Mental Health \$10; Midland Laboratories \$3.82; Mitchell Publish. Co. \$136.82; McCabe, Frank \$306.60; McCabe, W. E. \$272.95; McCuiston Dr. et al co. poor Frank Nesladek \$15; Novak, Joseph \$201.20; Nielsen, Niels H. \$216.95; N. W. Bell Tel. Co. \$155.55; N. W. Pub. Serv. \$144.20; O'Connor, J. P. \$3.50; Pinney, P. A. co. poor \$14. mil. for Elmer Cochran; Platte Memorial Hosp. co. poor Henry Davis \$161.85; Rivin Bros. groc. co. poor Bertha Duncan \$46.30; Roderick Nursing Home co. poor Art Goddard \$34.72; Frank Van Ormer \$37.99; Frank Kopecky \$29; Schnabel, Walter \$168.20; Schekel, Geo. J. \$231.05; Schnabel, Mrs. Walter \$264; Sprick, Margaret B. \$47.04; Sacred Heart Hosp. co. poor Irene Novotny \$99.75; Catherine Collins \$82; Mike Connelly \$88.50; Severt Dahl \$206.75; Slate Drug Store co. poor John Meyerink \$7.12; Jennie Schivers \$16.85; Serfall Towel Co. \$13.75; Sellars Typewriter Co. \$30.42; St. Michaels Hosp. co. poor Richard Teeslink \$76.15; Anton Krovoza \$121.75; Wikholm, Theresa care co. poor, Carrie Chandler \$10; Wood, Allan \$1.10; Welch, John \$1.10; West Publish. Co. \$400; Wuest Geo. W. \$10.50; Wagner Post \$81.79; Wagner Community Hosp. co. poor Elmer Cochran \$255; Mike Soukup \$246. (\$8,901.13)

INSANE FUND

Care 36 patients at Yankton State Hosp.
\$1,296.16

TUITION FUND

Armour Ind. School \$2,275;

TEXT BOOK FUND


Follett Publish Co. \$7.96; Laidlaw Bros. \$37.46; (\$45.42)

BRIDGE FUND

Brandis, John W. \$77.35; Branson Culvert Co. \$857.42; Central Hdw. \$8.23; Greger, Alvie \$61.20; Gaynor Lbr. Co. \$862.79; Jerman, Frank \$121.55; Leasure, Glenn \$81.60; Neu, John \$33.15; Raymond, Vince \$77.35; (\$2,180.64)

Upon motion made & seconded the Board adjourned at 5 o'clock P. M. to meet again at 9:00 A. M. on Friday May 7, 1954.

ATTEST: 
L. C. Conway, County Auditor
(Seal)


Edward O. Holter, Chairman of Board of Co. Commissioners, Charles Mix County, South Dakota

LAKE ANDES, SOUTH DAKOTA
Friday May 7, 1954.

The Board of County Commissioners convened in regular adjourned session at 9:00 A. M. with all members present: Holter, Nielsen, Novak and County Auditor Conway.

Upon motion made & seconded the following claims were allowed and the Auditor instructed to issue warrants for the same:

MOTOR FUND

Anderson, James \$203.15; Abdouch, George \$26; Brandis, John W. \$180.20; Burnham, Melvin \$237.15; Bruner, Edwin J. \$264.35; Balbach Co. \$29.04; Barta, Donald F. \$111.30; Coles, Alvah M. \$255; Choteau Creek Twp. \$220.50; Crab's Serv. \$138.75; Denker, Walter R. \$282.20; D-A Lubricant Co. \$50.05; Evans Oil Co. \$142.60; Empire Equip. Co. \$19.56; Farmer's Co-op, Assoc. \$135.13; Fuchs Serv. \$13.87; Foster-Bell Co. \$296.62; Gehan, John F. \$163.20; Greger, Alvie \$190.40; Glenn, John E. \$251.60; Gamble Clothing \$.88; Gilreath Hdw. \$5.36; Greger, Wm. \$295.80; Hegg, Robert \$30.60; Highland Twp. \$22.20; Holter, Royal D. \$30; Home Impl. Co. \$4.10; Harrington, Gene W. \$119.52; Hawley, Darrell \$151.26; Jerman, Frank \$158.10; Jespersion Oil Co. \$214.82; Ken's Radiator Shop \$34.52; Leasure, Glenn \$199.75; Luurs, Dick \$204; Luurs, Harry \$261.80; Lake Andes Auto Supply \$185.64; Mandrup, Elmer \$250; N. W. Bell Tel. Co. \$22; Nick's Motor Co. \$6; N. W. Pub. Serv. \$19.38; Neu, John \$232.90; Nelsen Bros. Hdw. \$17.09; O'Connell, James V. \$286.45; Phillips Serv. \$26.60; Pipal's Serv. \$15.70; Piroutek Agency \$587.04; Pavlis, Tom \$283.05; Raymond Vince \$206.55; Riley, Rose \$75; Reaves Motor \$126.86; Rubida, Philip \$283.20; Schnabel, Walter \$2; Sellars Typewriter Co. \$23.60; Schoeneman Bros. \$106.53; Standard Oil Co. \$30.30; Stedronsky Hdw. \$22.77; Standard Tar Products \$65; Van Wyk Oil Co. \$182.91; White Swan Twp. \$76; Wilensky Auto Parts Co. \$235; Wagner Motor Sales \$49.73; (\$8,410.68)

At 10:00 A. M. May 4, 1954 being the time fixed & noticed for the hearing on a Supplemental Budget for Charles Mix County, and no one appearing or objecting to the adoption of said Supplemental Budget which was duly posted and published as required by a resolution of the Board, Therefore it is hereby ordered that the Supplemental Budget proposed on the 8th day of April 1954, be and the same hereby adopted. Fund and amount to be supplemented is as follows: General \$1,100.

Upon motion made & seconded the Board adjourned at 5:00 o'clock P. M. to meet again on Wednesday June 2, 1954 instead of Tuesday June 1st as said Tuesday June 1st is Primary Election Day which is a holiday.

ATTEST: L. C. Conway L. C. Conway, County Auditor
(Seal) Edward O. Holter Edward O. Holter, Chairman of Board of County Commissioners, Charles Mix County South Dakota

PROCEEDINGS OF THE BOARD OF COUNTY COMMISSIONERS
LAKE ANDES, SOUTH DAKOTA
Wednesday June 2, 1954.

The Board of County Commissioners convened in session at 9 o'clock A. M. with all members present: Holter, Novak, Nielsen and County Auditor Conway. The minutes of the previous meeting were read and upon motion made & seconded the same were approved.

The Auditor's report of the Treasurer's office was read & examined by the Board & upon motion made & seconded, the same was approved, showing cash & cash items in the hands of the Treasurer as of May 31, 1954 as follows:

Total amount of actual cash - - - - -	\$ 935.34
Total amount of checks & drafts in Treasurer's possession not exceeding 3 days - - - - -	1,803.04
Total amount of checks & drafts in Treasurer's possession over 3 days - - - - -	18.43
Cash Items - - - - -	358.73
Commercial State Bank, Wagner - - - - -	106,356.18
Farmers & Merchants Bank, Platte - - - - -	136,976.30
Security State Bank, Geddes - - - - -	95,233.22
Nat'l. Bank of S. D., Sioux Falls - - - - -	125,011.26
First Nat'l. Bank, Armour - - - - -	35,317.69
U. S. Government Bonds - - - - -	115,000.00
	\$617,010.19

Upon motion made & seconded the following claims on the Salary Fund were allowed & the Auditor instructed to issue warrants for the same: Conway, L. C. \$312.50; Riley, Rose \$200; Varuska, Mary L. \$200; Hamik, Victor I. \$312.50; Donovan, Rose \$200; Hamik Lylla \$100; Wade, Lois \$200; Long, Marlene \$175; Bouza, Joseph W. \$286.66; Melmer, Martha \$286.66; Mead, Leona \$200; Sprick, Margaret B. \$312.50; Benner, Helen \$200; Sejnoha, Ruth \$175; Wuest, Geo. \$272.50; Donovan, Lois \$125; Melcher, Cecil L. \$265; (\$3,823.32)

The following Predatory Animal Bounty Claims were approved: Gerrit Boltjes, \$10; Ray Bouza \$4; Ralph Eldridge \$2; Walter Engel \$8; Derald Florey \$7.50; John M. Frederick \$14; Frank Fijala \$10; Gilbert Greger \$9.50; Fred Greger \$10; Harold Haugen \$2; Robert Hruska \$2; Geo. Hazuka \$18; Harley Holter \$9; Leslie Koster \$12; Fred Kocer \$22.50; Wm. F. Kirchevel \$4; Rudy Kietzmann \$4; Dick Kulhavy \$4; John Linhart \$2; Oscar Morken \$4; August Meyers \$4; Leo Nelson \$16; Leo Payer \$8; Dorland Rolston \$4; Odean Remme \$6; Jimmie Schulte \$4; Bob Soulek \$6; Newell Schroeder \$18; Kenneth Sorenson \$12; Harvey Sorenson \$14; Stone, Carl \$8; Leo Tucek \$6; Karl Vasek \$8; Lester Weber \$10; Clarence Wagner \$12;

The applications for Poor Relief from Katerina Fiala, Winner, S. D. and from Mrs. Ellen Redding, Platte, S. D. were approved and their names placed in the County Poor Book.

Upon motion made & seconded the following bonds were approved: Twp. Treasurers: Castalia, Charles Fish; Twp. Clerk: Castalia, Ted Qualm; Rhoda, Floyd C. Antonsen; Assessor: Castalia, Nile Dimmitt; Blanket bonds for City of Wagner and City of Platte;

The County Auditor reported the following sale of Co. Tax Deed Prop. The Board passed & signed the Resolution approving the sale & authorized the Chairman of the Board to enter into contracts with said purchasers: Said property was offered for sale 5-10-54. Lots 1,2,3,4,5,6,7,8 of Blk. 29 in Mil. Land Co's. 2nd Add. to the City of Geddes for \$176; Lots 1,2, & 3 of Blk. 53 in Johnson Bros. Land Co's. 3rd Add. to the city of Geddes for \$60; all to Cecil A. Reed & Jeanne Reed; Lot 9 of Blk. 29 in Mil. Land Co's. 2nd Add. to the City of Geddes for \$28. to Fred W. Noll & Effie G. Noll;

Upon motion made & seconded the following were approved: REFUNDS: Marinus P. Scherman, City of Lake Andes \$26.01 erroneous assessment on personal prop. for 1953; Frank Novotny \$25.49 double assessment on NW $\frac{1}{4}$ -SW $\frac{1}{4}$ 30-97-64 Dist. #1 for 1953; Richard Kuca \$2. school poll in City of Wagner for 1953. & 1951 double assessment; F. G. Hyde, \$17.23 on N $\frac{1}{2}$ -SE $\frac{1}{4}$ -NE $\frac{1}{4}$ 19-94-64 Dist. #4 for year 1953 being erroneous assessment; ABATEMENTS: John Kaberna, \$1. school poll in City of Wagner for 1953, being a veteran is exempt; Frances Alcumbrack, Int. & Pen. on 1918 tax on W $\frac{1}{2}$ -NW $\frac{1}{4}$ -SW $\frac{1}{4}$ 20-93-62; Dr. Eugene Flynn, City of Lake Andes \$53.90 erroneous valuation placed on Per. Prop. for year 1953.

The claims of Charles Mix Elec. Assoc. for \$32.79 & Shortys Market for \$94.80 for groc. for A. Weekly & E. Teeslink were rejected by the Board.

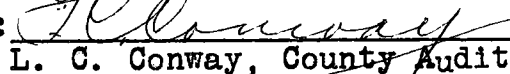
An agreement between Jackson Twp. and Charles Mix Co. for the maintaining of township roads was approved by the Board.

An Agent of the Western Surety Insurance Co. met with the Board concerning Workmen's Compensation. A motion by Novak, seconded by Nielsen to accept this policy with said company, carried.

#33
The Resolution was made by Novak, seconded by Nielsen authorizing the payment of the expenses of the States Att'y. and Sheriff while attending an annual meeting of States Att'y. and Sheriffs to be held at Pierre, S. D. on June 28, 29, & 30, 1954. Expenses to be paid by Charles Mix Co. as provided by law. All members voted "aye" and the resolution declared adopted.

The Board of County Commissioners having failed to provide in their annual budget for 1954 sufficient funds for various obligations, and as no money was appropriated to pay this increase, which will require the sum of \$23,701.16 all being estimated by cash on hand, nothing to be raised by taxation from the General Fund & the U. S. Relocation Road Fund. The Board signed the Notice of Hearing on such Supplemental Budget, fixing the time & place of hearing to be on the 18th day of June 1954 at 10:00 A. M. at the office of the Board in the Court House in Lake Andes, S. D. & ordered that Notice of Hearing be given by posting the same on the Bulletin Board at the front door of the Court House at least 10 days before the time set for the said hearing. Fund and Amounts to be supplemented are as follows: General Fund \$150; U. S. Relocation Road Fund \$23,551.16.

Upon motion made & seconded the Board adjourned at 5 o'clock P. M. to meet again at 9:00 o'clock A. M. on Thursday June 3, 1954.

ATTEST: 
L. C. Conway, County Auditor
(Seal)


Edward O. Holter, Chairman of Board of Co. Commissioners, Charles Mix County, S. D.

LAKE ANDES, SOUTH DAKOTA
Thursday June 3, 1954.

The Board of County Commissioners convened in session at 9:00 o'clock A. M. with all members present: Holter, Novak, Nielsen and County Auditor Conway.

Upon motion made & seconded the following claims were allowed and the Auditor instructed to issue warrants for the same:

GENERAL FUND

Acme Chemical Co. \$28.30; Asmuss, Carl \$1.50; Ahrens, Chas. H. \$10.96; Bradley, Eunice \$150; Burroughs \$17.33; Brown & Saenger \$178.66; Beemer, M. E. \$1.50; Co. Treas. \$342.73; Central Hdw. \$8.89; Charles Mix Co. News \$51.23; Club Cafe \$9.95; Donovan Electric \$8.66; Davenport F. E. & Co. \$45; Exon, W. E. \$90; Engelland, John \$1.50; Exon, W. E. \$1.50; Feeney, Wayne I. \$5; Flynn, Dr. Eugene, care Bud Wade \$340; Good Samaritan Home care co. poor Frank Burda \$14; Louis Gansky \$14; Ella Hatfield \$24; Richard Teeslink \$14; John Pustl \$14; Mike Soukup \$40; Holter, Edward O. \$213.72; Hinde, Bill \$30; Haar, Fred \$1.50; Henry, Nye \$1.50; Hoffman, Ward \$1.50; Holter, Edward O. \$12.20; Howe, Laurel L. \$90.51; James Drug co. poor Alex Gullickson \$15.75; Effie Greger \$14.90; Janda, Louis \$1.50; Jennings, Alvin \$1.50; King, Jennie care co. poor Delos Rolston \$30; C. L. Kirkpatrick \$25; Knapp, Francis C. \$90; Balda, E. F. care co. poor Henry Davis \$43.50; Chris Skillingsstad \$50; Kallas, Nick \$1.50; Learned, Olive R. \$77; Lutheran Colony of Mercy care co. poor Henrietta Giedd \$29; Joe Musil \$29; Elmer Cochran \$83.75; Rolland Smith \$76.25; Mike Soukup \$5.50; Linhart, Frank \$1.50; Lake Andes Wave \$106.34; Lucas, Fred \$15; Methodist State Hosp. co. poor Jennie Schwerts \$117.25; Milt's Market, groc. co. poor Frank Sokoloski \$50; Mitchell Publish. Co. \$150.73; Marshall Wells \$25.06; Maag, Robert \$1.50; Marelius, Carl \$1.50; Martinec, Adolph \$1.50; Melmer, Fred \$1.50; Mitchell Publish. Co. \$5.88; McCabe, Frank \$313.80; McCabe, W. E. \$314; Nielsen, Niels H. \$208.83; Novak, Joseph \$191.20; News Print. Co. \$9.68; N. W. Pub. Serv. \$149.66; N. W. Bell Tel. Co. \$141; Platte Memorial Hosp. co. poor Mrs. Leo Redding \$80.05; Jennie Schwerts \$10; Paulsen, R. E. \$1.50; Platte Enterprise \$65.05; Rivin Bros. co. poor Bertha Duncan \$46.25; Raymond, Casimir \$14; Roberson, W. H. \$5; Schekel, Geo. J. \$244.40; Schnabel, Walter \$155; Sacred Heart Hosp. co. poor Severt Dahl \$7.80; Philip Jaques \$135.60; Irene Novotny \$110.65; Catherine Collins \$86.50; Mike Connelly \$119; Sellars, M. E. co. poor Ida Ishmael \$28; Socony Vacuum oil for co. poor, James A. Mann \$51.99; Schnabel, Mrs. Walter \$158; Standard Cotton Goods \$27.90; Sellars Typewriter Co. \$162.50; Tyndall Clinic co. poor Anton Krovoza \$60; Frank Burda \$3; John Pustl \$4; Richard Teeslink \$7; Wipf, Owen R. \$25; Waters, Gerald \$1.50; Wikholm, Theresa care co. poor Carrie Chandler \$10; Wilkinson, Bert \$1.50; Wagner Post \$69.51; Wagner Community Hosp. care co. poor \$566.50 Mrs. Jacob Merkwon; Mrs. Kate Kelly \$68.20; Effie Greger \$165; Judges & clerks of election: Bryan Twp. \$28.20; Carroll \$31.60; Castalia \$34; Choteau Creek \$28.60; Darlington \$30; Forbes \$33; Goose Lake \$26; Geddes 1, \$28.20; Geddes 2, \$28.20; Geddes 3, \$28.20; Hamilton \$32.50; Highland \$28.60; Howard \$28; Jackson \$27; Kennedy \$29.80; Lake Geo. \$35; La Roche \$36; Lawrence \$30; Lone Tree \$30.20; Lake Andes 1, \$27.65; 2, \$28.15; 3, \$33.90; Moore \$27.20; Plain Center \$26.20; Platte Twp. \$31.60; Pickstown 1, \$26.40; 2, \$26.40; Platte 1, \$31.20; 2, \$32.35; 3, \$31.40; Ree \$31;

Rhoda \$29.80; Rouse \$32.20; Ravinia \$26.20; Signal \$27; Wahehe \$31.05; White Swan \$26; Wagner 1, \$30.95; 2, \$31.70; 3, 28.40; (\$7,823.97)

Upon motion made & seconded the Board adjourned at 5:00 o'clock P. M. to meet again on Friday June 4, 1954 at 9:00 o'clock A. M.

ATTEST:

(Seal)

L. C. Conway
L. C. Conway, County Auditor

Edward O. Holter
Edward O. Holter, Chairman of Board of Co. Commissioners, Charles Mix County, S. Dak.

LAKE ANDES, SOUTH DAKOTA
Friday June 4, 1954.

The Board of County Commissioners convened in session at 9:00 o'clock A. M. with all members present: Holter; Novak, Nielsen and County Auditor Conway.

Upon motion made & seconded the following claims were allowed and the Auditor instructed to issue warrants for the same:

MOTOR FUND

Anderson, James \$232.90; Andes Auto Supply \$80.82; Brandis, John W. \$276.25; Bruner, Edwin J. \$239.70; Burnham, Melvin \$252.45; Beckman, Lewis \$678.93; Co. Treas. \$10.43; Central Hdw. \$4.54; Coles, Alvah M. \$264.27; Denker, Walter \$281.35; Durham's Standard Serv. \$231.11; D-A Lubricant \$114; Evans Oil Co. \$245.45; Empire Equip. \$68.90; Foster-Bell Co. \$1362.64; Glynn, John E. \$248.20; Greger, Alvie \$264.35; Greger, Wm. \$294.10; Gehan, John F. \$142.80; Hegg, Robert \$226.10; Home Implement \$4.50; Hildebrand, Herman \$371.07; Jerman, Frank \$276.25; Jack's Serv. Station \$20.23; King, Earl L. \$142.80; Krell Gas Co. \$328.18; Leasure, Glenn \$274.55; Luurs, Harry \$243.10; Luurs, Mick \$244.80; Lake Andes Auto Supply \$4.29; Marshall Wells \$4.90; Mid-States Lubricant \$52.30; Mandrup, Elmer \$250; McFarland, Harry \$8.50; N. W. Bell Tel. Co. \$21.85; N. W. Pub. Serv. \$15.70; Neu, John \$270.30; Nydam, Bill \$322.56; O'Connell, James V. \$289.85; Pavlis, Tom \$278.80; Paper Calmenson \$278.82; Platte Machine Works \$133.24; Petrik, Ernest \$35; Raymond, Vince \$275.40; Rubida, Philip \$248.20; Reaves Motor \$157.64; Rhian, A. J. \$289.84; Riley, Rose \$75; Schoeneman Bros. Co. \$31.38; Standard Oil Co. \$176.99; Socony Vacuum Oil Co. \$33.46; Stahnke, Howard \$269.43; Sudrla, Frank J. \$380.10; VanWyk Oil Co. \$403.98; Van Zee, Marvin \$609.73; (\$12,134.03)

BRIDGE FUND

Armco Drainage \$245.18 Thompson Yds. \$4.70; Wheeler Lbr. Bridge \$635.58; (\$885.46)

Upon motion made & seconded the Board adjourned at 5:00 o'clock P. M. to meet again on Monday at 9:00 o'clock A. M. June 7, 1954.

ATTEST:

(Seal)

L. C. Conway
L. C. Conway, County Auditor

Edward O. Holter
Edward O. Holter, Chairman of Board of Co. Commissioners, Charles Mix County, S. D.

LAKE ANDES, SOUTH DAKOTA
MONDAY June 7, 1954

The Board of County Commissioners convened in regular adjourned session at 9:00 o'clock A. M. with Holter, Nielsen and County Auditor Conway present; Novak absent.

Upon motion made & seconded the following claims were allowed and the Auditor instructed to issue warrants for the same:

CUSTER FUND

Care of 1 patient at Sanator \$36.81;

INSANE FUND

Care 36 patients at Yankton State Hosp. \$1227.33

FEEBLE-MINDED FUND

Care 10 patients at Redfield \$250;

TEXT-BOOK FUND

Co. Treas. \$5.57; Palmer, A.N.Co. \$52.50; (\$58.07)

INSTITUTE FUND

Dvorak, Ed \$30; Erickson, Warren \$30; Rogness, Alvin N. \$40; (\$100.00)

POOR RELIEF FUND

St. Michael's Hosp. care co. poor Anton Krovoza \$111; Wagner Community Hosp. co. poor Otto Hennies \$194; Mrs. Ed Erickson \$13; Eldora Anderson \$37; Rose Barnes \$358.50; (\$713.50)

Part of the day was spent inspecting county roads.

Upon motion made & seconded the Board adjourned at 5 o'clock P. M. to meet again on Friday June 18, 1954 at 9:00 o'clock A. M.

ATTEST:

(Seal)

L. C. Conway
L. C. Conway, County Auditor

Edward O. Holter
Edward O. Holter, Chairman of Board of Co. Commissioners, Charles Mix County, S. D.

LAKE ANDES, SOUTH Dakota
Friday June 18, 1954

The Board of County Commissioners convened in regular adjourned session at 9:00 o'clock A. M. with all members present: Holter, Nielsen, Novak and County Auditor Conway.

At 10:00 A. M. June 18, 1954 being the time fixed & noticed for the hearing on a Supplemental Budget for Charles Mix County, and no one appearing or objecting to the adoption of said Supplemental Budget which was duly posted and published as required by a resolution of the Board. Therefore it is hereby ordered that the Supplemental Budget proposed on the 2nd day of June 1954 be and the same hereby adopted. Fund and amounts to be supplemented are as follows: General \$150; U. S. Relocation Road Fund \$23,551.16.

The following Predatory Animal Bounty Claims were approved: Ray Cerney \$4; Gerald Crofutt \$4; Walter Engel \$6; Harry Hiemstra \$4; Ruben Hochhalter \$8; Vern Hyde \$4; Steve Kafka \$4; Ralph Koupal \$2; Fred E. Schutte \$10; Don Seiders \$4; Leo Tucek \$12; Clarence Wagner \$4;

The application for Poor Relief from Darlene Gallagher, Lake Andes, S. D. was approved and her name placed in the County Poor Book.

Upon motion made & seconded the following were allowed; ABATEMENTS: Francis F. O'Neal, Wagner City \$1. school poll being a Vet. is exempt-1953 tax; Karl Brodsky, Bryan Twp. \$1. school poll for 1953 being a Vet. is exempt; John M. Cuka \$47.86 Per. Prop. Tax for 1953 in Lone Tree # 3 being a double assessment;

#34
WHEREAS, The Charles Mix County Board of Commissioners deem advisable that the following described road be placed on the Secondary Federal Aid System: "Beginning at the SW corner of Sec. 1, 98-68, thence east approx. 15.2 mi. to a pt. intersecting the Douglas-Charles Mix County Line". BE IT RESOLVED THAT the State Highway Commission shall act as agent in and for Charles Mix County, S. D. in all arrangements with the Public Road Administration of the U. S. A and that said described road be placed on the Secondary Federal Aid System. The above resolution was moved by Joseph Novak and seconded by Nielsen. All members voted "Aye" Edward O. Holter, Chairman of the Board of Co. Commissioners, Charles Mix Co. S. D. Attest: L. C. Conway, Co. Auditor.

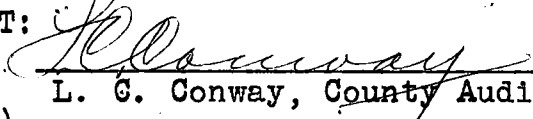
Mr. & Mrs. Ray Youngstrom, Armour, S. D. appeared before the Board in regard to the care of Oscar Youngstrom.

An order allowing applications for sale of non-intoxicating liquor by H. W. Hewitt, Bass Beach Park Sec. 21, Blk. 1-97-64; Theodore H. Krell, W $\frac{1}{2}$ -SW $\frac{1}{4}$ Sec. 9-96-65; C. N. Cox Jr. Sec.-Treas. of Pickstown Recreation, Inc. Clark Drive & White Swan St. Pickstown; H. D. Miller, Rest Haven Country Club, Lot 5, Blk. 12-96-64; Edwin Buxton, Lot 2, Sec. 10-96-65; Mayme Twist, SW $\frac{1}{4}$ -SW $\frac{1}{4}$ Sec. 8-96-64; Clifford Anderson, Lots 1-2-3; 96-64 and also on Lot "A" of lot 2- Sec. 10-96-65; Milton Buum, SE $\frac{1}{4}$ of Sec. 2-96-65; Rudolph S. Johnson, SW Cor. of Sec. 24-100-70; V. F. W. Post #7319 SW $\frac{1}{4}$ sec. 33-96-63; all in Charles Mix Co. having been duly published was presented to the Board of Co. Commissioners for its approval. No one appeared in opposition to the granting of said Order the motion was made by Nielsen, seconded by Novak that said order be approved and allowed. An order allowing application for sale of non-intoxicating liquor by De Elda Scott, S $\frac{1}{2}$ -SE $\frac{1}{4}$ Sec. 7-96-64 was presented to the Board for its approval. Geo. W. Wuest, States Attorney, appeared before the Board of Co. Commissioners and objected to the application of DeElda Scott for a Class "C" or "D" permit. Motion was made by Nielsen, seconded by Novak that the Co. Commissioners disapprove the application of said DeElda Scott for the reason that they deem the proposed location as unsuitable.

Upon motion made & seconded the application of Vince Raymond for the Abatement of the 1948 tax, int. & pen. in the amount of \$89.28 on Lot 6, Blk. 50 Johnson Bros. Land Co's. 3rd Add. to the City of Geddes was allowed pursuant to Chap. 57.0802 of 1939 Code of the State of S. D.

Moved by Nielsen, seconded by Novak that the application by Vince Raymond for a partial release of Co. liens in the amount of \$199.25 filed against H. L. & Bertie C. Johnson was compromised for \$10. Said release was in full as to Lot 6, Blk. 50 in Johnson Bros. Land Co's. 3rd Add. to Geddes, S. D.

Upon motion made & seconded the Board adjourned at 5 o'clock P. M. to meet again on Tuesday July 6, 1954 at 9:00 o'clock A. M.

ATTEST: 
(Seal) L. C. Conway, County Auditor


Edward O. Holter, Chairman of Board of County Commissioners, Charles Mix County, S. D.

PROCEEDINGS OF THE BOARD OF COUNTY COMMISSIONERS
LAKE ANDES, SOUTH DAKOTA
Tuesday July 6, 1954

The Board of County Commissioners convened in session at 9 o'clock A. M. with all members present: Holter, Novak, Nielsen and County Auditor Conway. The minutes of the previous meeting were read and upon motion made & seconded the same were approved.

The Auditor's report of the Treasurer's office was read & examined by the Board & upon motion made & seconded, the same was approved, showing cash & cash items in the hands of the Treasurer as of June 30th, 1954 as follows:

Total amount of actual cash	\$	326.07
Total amount of checks & drafts in Treasurer's possession over 3 days		62.50
Cash Items		346.89
Commercial State Bank, Wagner		111,574.79
Security State Bank, Geddes		70,231.97
Farmers & Merchants Bank, Platte		140,129.72
First Nat'l. Bank of Armour, Armour		35,252.51
Nat'l. Bank of S. D., Sioux Falls		75,925.34
U. S. Government Bonds		115,000.00
		\$548,849.79

Upon motion made & seconded the following claims on the Salary Fund were allowed & the Auditor instructed to issue warrants for the same: Conway, L. C. \$312.50; Riley,

Rose \$200; Varuska, Mary L. \$200; Madonna Frederick \$64.15; Hamik, Victor I. \$312.50; Donovan, Rose \$200; Wade, Lois \$200; Long, Marlene \$87.50; Bouza, Joseph W. \$286.66; Melmer, Martha \$286.66; Mead, Leona \$200; Sprick, Margaret B. \$312.50; Benner, Helen \$200; Sejnoha, Ruth \$175; Wuest, Geo. \$272.50; Donovan, Lois \$125; Melcher, Cecil L. \$265; (\$3699.97)


The following Predatory Animal Bounty Claims were approved: Frank Chytka \$2; Lester Greger \$4; Larry Hawley \$8; Richard Hempel \$4; Arnold Horner \$2; Chester Jurrens \$5; Glen Leasure \$4; Clarence Mace \$4; Leon Martin \$4; Harlan Merkwon \$4; Geo. McGuffey \$7.50; Albin Newman \$4; Henry Rezac \$3; Wm. Varilek \$10; Clarence Wagner \$2; Dale Youngstrom \$4; Jimmie Schulte \$4;

Moved by Nielsen, seconded by Novak that the application by Owen R. Wipf, atty. for Joe Medricky sr. for partial release of Co. liens in the amount of \$853.80 filed against Lytle French, deceased, was compromised for \$5. Said release was on Lots 1083 and 1088 of Sec. 15-93-62/

The Board of County Commissioners appraised the following described real estate, acquired by the County by tax deed, and also passed & signed the Resolutions directing sale of said real property and the County Auditor signed the Notice of Sale. Said property appraised as follows: In the City of GEDDES: Lot 1, Blk. 2, \$20; Lot 3, Blk. 2 \$15; Lot 1, Blk. 7, \$5; Lot 2, Blk. 7, \$10; Lot 3, Blk. 7 \$15; Lot 10, Blk. 7, \$75; Lot 4, Blk. 7 \$30; Lot 1, Blk. 8, \$5; Lot 2, Blk. 8 \$5; Blk. 8, Lot 3, \$10; Lot 4, Blk. 8, \$15; Lot 5, Blk. 8 \$30; Lot 6, Blk. 8 \$30; Lots 15,16,17, Blk. 10, \$20; per lot; Lot 9, Blk. 14, \$20; S $\frac{1}{2}$ lot 10, Blk. 14, \$10; Lots 7,8,9,10, Blk. 15, (Oil) \$50. per lot; Lots 7,8,9, 10,11,12,13,14,15,16, Blk. 16, (oil), \$50. per lot; Lot 1, Blk. 17, \$5; Lot 2, Blk. 17, \$10; Lot 3, Blk. 17, \$15; Lot 4, Blk. 17, \$100; Lots 7,8,9,10,11,12,13,14,15,16, Blk. 20 \$15. per lot. Mil. Land Co's. 1st Add. to Geddes: Lot 6, Blk. 21, \$30; Lot 9, Blk. 22, \$50; Lots 1 & 12, Blk. 25, \$25; per lot; Lots 2,9,10,11, Blk. 25, \$30; per lot; Lots 7 & 12, Blk. 26, \$30. per lot; Lots 8,9,10,11, Blk. 26, \$20. per lot; Lots 7 & 12, Blk. 27, \$30. per lot; Lots 8, 9, Blk. 27, \$20. per lot; Mil. Land Co's. 2nd Add. to Geddes: Lot 16, Blk. 29, \$50; Lots 2,3,4,5,8,9,10,11, Blk. 31, \$20; per lot; Part of NW $\frac{1}{4}$ Sec. 6-97-66, formerly Blks. 34 & 35, \$240; Lots 1 to 12 incl., Blk. 36, \$10. per lot; Lots 7,8,9,10, 11,12, Blk. 37 \$5. per lot; Lots 1,7,8,9,10,11,12, Blk. 38, \$5. per lot; Lot 6, Blk. 38 \$20; Johnson Bros. Land Co's. 1st Add. to Geddes: Lots E & F, \$25. each; Lots G & H, \$50. each; Lot 1, Blk. 1, \$20; Lot 2, Blk. 1, \$25; Lot 4, Blk. 1, \$25; Lot 5, Blk. 1, \$15; Johnson Bros. Land Co's. 2nd Add. to Geddes: Lots 1 to 12, incl. Blk. 1, \$20; per lot; Lot 3, Blk. 4, \$30; Johnson Bros. Land Co's. 3rd Add. to Geddes: Lots 3 & 4, Blk. 50, \$50; per lot; Lots 7, 8, Blk. 50, \$15. per lot; Lot 1, Blk. 51, \$75; Lots 10,11,12,13, Blk. 51, \$20. per lot; Lot 14, Blk. 51, \$30; Lot 1, Blk. 52, \$75; Lots 2,3,4,5,6,8,9,10,11, Blk. 52 \$20. per lot; Lots 7 & 12, Blk. 52, \$30. per lot; Lots 7,8,9, Blk. 53, \$15. per lot. Said property to be sold at public auction at the Court House in the City of Lake Andes, S. D. on the 13th day of July, 1954 at 2:00 o'clock P. M. Lots 12, 13 & 14, Blk. 7, in Mayo, or Dante, S. D. \$25. per lot; Outlot "B" in Mayo, or Dante, S. D. \$5; Lots 4 & 5, Blk. 1, in Mayo or Dante, S. D. Ex. E. 50 ft. \$25; Lot 9, Blk. 22, in 4th Add. to Wagner Subj. Spl. Sewer \$50; Lot 2, Blk. 30, Subj. Spl. Sewer \$15; Lot 3, Blk. 30 Subj. Spl. Sewer \$10; 33 ft. x 107 ft. lying W of Lot 19, Blk. 31 subj. to Spl. Sewer \$10; all in the 4th Add. to Wagner S. D. to be sold at public auction at the Court House in the City of Lake Andes, S. D. on the 12th day of July, 1954 at 2:00 o'clock P. M.

Upon motion made & seconded the Board adjourned at 5 o'clock P. M. to meet again at 9:00 o'clock A. M. on Wednesday July 7, 1954.

ATTEST:


L. C. Conway, County Auditor
(Seal)


Edward O. Holter, Chairman of Board of
Co. Commissioners, Charles Mix County, S. D.

LAKE ANDES, SOUTH DAKOTA
Wednesday July 7, 1954

The Board of County Commissioners convened in regular adjourned session at 9:00 o'clock A. M. with all members present: Holter, Nielsen, Novak and County Auditor Conway.

The Board of County Commissioners appraised the following described real estate, acquired by the County by tax deed, and also passed & signed the Resolutions directing sale of said real property, and the County Auditor signed the Notice of Sale. Said property appraised as follows: City of PLATTE; N 16 ft. Lot 1, Blk. 12, \$10; Lots 3,4,5,6, Blk. 14 (25 ft. lots) \$20. per lot; Lots 7,8,9,10,11,12, Blk. 14, (25 ft. lots) \$10. per lot; Lot 18, Blk. 14 \$50; Lots 4,9,10, Blk. 15 \$100. per lot; Part lots 13,14,15, Blk. 16: Com. 65 ft. & 11 $\frac{1}{2}$ in. E. of SW Cor. Blk. 16: N. 150 ft; E. 38 ft. & 1/2 in: S. 50 ft; W. 25 ft; S. 100 ft; W. 13 $\frac{1}{2}$ ft. to Beg. \$10; W. 37 ft. of S $\frac{1}{2}$ of lot 16, Blk. 16 \$25; Part of lots 16,17,18, Blk. 16: Beg. at NW Cor. Blk. 16: E. 37 ft; S. 120 ft; W. 37 ft; N. 120 ft. to beg. \$40; Lots 1,2,3,10,11,12, Blk. 41, Mil. Ld. Co's. 3rd Add. \$10. per lot; Lot "C", Blk. 36, Mil. Ld. Co's. 2nd Add. \$50; Lot 7, Blk. 43, Mil. Ld. Co's. 3rd Add. \$20; Lot 10, Blk. 57, Mil. Ld. Co's. 5th Add. \$5; In Highlawn Add. to Platte (25 ft. lots) Lots 1,2,3,4,5,8,9,10,11,12, Blk. 1 \$10. per lot; Lots 16,17,18,19,23,24, Blk. 1, \$25. per lot; Lots 1,2,3,4,5,6,7,8,9,10, Blk. 2 \$10. per lot; Lots 5,6,19,20,21,22,23,24, Blk. 3, \$10. per lot; Lots 1 to 24 incl. Blk. 4, \$10. per lot; Acre tracts in PLATTE; N. 150 ft. of Outlot "A" Mackrill's Add. to Platte, \$20; $\frac{1}{2}$ A. in SW $\frac{1}{4}$ -NE $\frac{1}{4}$ Sec. 14-99-68, (formerly Buchtel tract) \$25; Tract 349 ft. x 383 ft. in NE Cor. of SW $\frac{1}{4}$ Sec. 13-99-68, (Fuller) \$150; Said property to be sold at public auction at the Court House in Lake Andes, S. D. on the 12th day of July 1954 at 3:00 o'clock P. M.

Upon motion made & seconded the following were approved: BONDS: Mrs. Christine Anderson, Assessor, Ravinia; Richard E. Mansheim, Clerk, Jackson Twp.; Anton Fillaus, Clerk, Town of Dante; Will E. Gray, Treasurer, Platte Twp. ABATEMENT: Matthew Oldham, \$20. money & credit tax for 1953 in Hamilton Twp. double assessment;

The application for Poor Relief from Connie Winckler, Avon, S. D. was approved and her name placed in the County Poor Book.

The application of DeElda Scott for Class D Beer Permit on the S $\frac{1}{2}$ -SE $\frac{1}{4}$ Sec. 7-96-64 was approved.

Agreements between Signal Twp., and Forbes Twp. and Charles Mix County. for the maintaining of township roads with Special Highway Funds were approved.

Upon motion made & seconded the following claims were allowed & the Auditor instructed to issue warrants for the same:

GENERAL FUND

Aase, Harold \$1.50; Am. Legion Post # 10, \$25; Bradley, Eunice \$150; Brown & Saenger \$5.44; Buche, G. F. Co. groc. for Viola Ridgeway \$30; Beem, Forrest \$1.50; Co. Treas. \$339; Cool, Lawrence, ambul. serv. for Chris Skillingstad \$40; Churchill Mfg. Co. \$15.42; Carlisle, Martin \$1.50; Club Cafe \$6.55; Chas. Mix Co. News \$40.11; Delire, Frank \$7; Exon, W. E. \$90; Educator Supply Co. \$130.71; Friden Cal. Machine Co. \$520; Flynn, Dr. Eugene care co. poor August Divetro \$150; Frank Nesladek \$172.94; Robert Nash \$125; Good Samaritan Home, care co. poor Richard Teeslink \$14; Louis Gansky \$14; Frank Burda \$14; John Pusl \$14; Mike Soukup \$14; Greer Post # 11, \$25; Holter, Edward O. \$181.96; Hearne Bros. \$150; Hoch Drug Co. co. poor Richard Teeslink \$12.15; John Pusl \$18.75; Hinde, Bill \$38.75; Honomichl, Lewis \$2.70; Hamel, Elmer \$2.70; Howe, Laurel L. \$214.73; James Drug co. poor Effie Greger \$14.40; Alex Gullickson \$25.23; Jordan, Madge \$15.59 juror fee; Knapp, Francis C. \$103.42; Kalda, Dr. E. F. care co. poor Henry Davis \$45; Chris Skillingstad \$20; King, Jennie care co. poor Delos Rolston \$25; Cleve Kirkpatrick \$25; Kostel, C. A. funeral co. poor Ella Hatfield \$180; Learned, Olive \$77; L. A. Super Market groc. co. poor Violet Young \$3.98; Lake View Cemetery Assoc. lot for co. poor David Wade \$10; Lloyd & Lewis Drs. care co. poor Jennie Schewers \$60; Lutheran Colony of Mercy care co. poor Henrietta Giedd \$29; Joe Musil \$29; Elmer Cochran \$75; Rolland Smith \$75; Leonard, Vern \$2.70 witness fee; L. A. Wave \$44.31; Midwest Beach Co. \$568.47; Mitchell Publish. Co. \$1200.59; Milt's Market co. poor Joe Sterba \$49.56; Frank Sokoloski \$89.79; Masden, Kenneth E. care of Glen Little \$35; Mat's Market groc. for Joe Sterba \$24.52; Marshall Wells \$11.55; Morrison, W. E. \$3; Mundon, Roy \$1.50; Martin, Vern \$2.70; McCabe, Frank \$366.70; McCabe, W. E. \$547.44; Novak, Joseph \$218.75; Nielsen, Niels H. \$201.62; News Print. Co. \$9.06; N. W. Bell Tel. Co. \$132.70; N. W. Pub. Serv. \$147.56; Norton, Viola \$1.50; Old Age & Survivors Ins. \$618.26; Platte Enterprise \$24.60; Parlett, C. L. \$2.70; Pick, Grace \$1.50; Panama Carbon Co. \$47.25; Rapp, Ferd digging grave for David Wade \$30; Rivin Bros. groc. for Bertha Duncan \$46.30; Roderick Nursing Home care co. poor Art Goddard \$76.71; Frank Kopecky \$63; Frank Van Ormer \$71.28; Raymond, Casimir labor \$4; Roberts, Harry R. \$31.50; Schnabel, Walter \$170; Schekel, Geo. J. \$300.30; Sioux Falls Bk. & Sta. Co. \$99; Sprick, Margaret B. \$97.78; Schnabel, Mrs. Walter \$244; Sacred Heart Hosp. care co. poor Irene Novotny \$139.60; Mike Connelly \$100.10; Catherine Collins \$81; Dr. Spellman care Frank Nesladek \$75; St. Michaels' Hosp. care Anton Krovoza \$122.50; Ella Hatfield \$119.75; Stedronsky Funeral Home burial David Wade \$150; Servall. Towel Co. \$16.50; Sattler, August \$1.50; Soulek, Leo \$1.50; Stewart, Marvin \$2.70; Thompson, Fred \$461.76; Thomas, L. F. \$1.50; Viren, Einar \$1162.44; V. F. W. Post #7319, \$25; Post #3239, \$25; Varuska, Mary L. \$1.50; Verba, Albert \$2.70; Weygint, Walter att'y. for Carl DeNoyer \$25; Wuest, Geo. W. \$29.50; Wagner Comm. Hosp. care Shirley McCormick \$28; Betty Olson Harrell \$34.50; Wikholm, Theresa care Carrie Chandler \$10; Dr. Willcockson, care Phil Jaques \$40; Western Chem. Co. \$48.35; Walsh, John \$1.50; White Shield, Robert \$2.70; (\$11,663.74)

TEXT*BOOK FUND

Educator Supply Co. \$134; McCormick Mathers \$175.15; Popowski, Bert \$115.40; (\$424.55)

POOR-RELIEF FUND

Platte Comm. Hosp. care Chris Skillingstad \$399.35;

INSANE FUND

Care 35 patients at Yankton State Hosp. \$1179.50; Care 10 patients at Redfield \$235;

FEEBLE-MINDED FUND

GOV. RELOCATION FUND

Care 1 patient at Sanator \$31.83;

Wheeler Lbr. Bridge Co. \$935.75;

Frank Lindskog, Geddes; Dale Youngstrom, Armour; and E. G. Hall, Wagner met with the County Board in regard to assessments.

Robert Carter & the Forbes Twp. Board met with the County Board in regard to the Robert Carter assessment. It was agreed to reduce the combine from \$1800. to \$1500. and the tractor from \$800. to \$650.

The following members of the Lake Andes Chamber of Commerce, i.e. Melvin Beemer, Jim Vipond & R. E. Hodgon; Geddes Commercial Club, Guy Brown, Romanus Jaeger; White Swan Twp. Albert Svatos; Forbes Twp. Alfred Peterson, Charles Benda & John Pranger; Wagner Community Council, W. H. Frei, Chas. Ahrens, Vene Eitemiller, August Nylander, Laurel Howe & Leslie Nelson, game warden met with the County Commissioners concerning proposed access roads to Ft. Randall Recreation Area. Following a discussion by the group it was agreed that one man from each group should meet with the Army Engineers for more detailed information on the project.

Two petitions signed by residents of Lone Tree Twp. requesting the Board of Co. Commissioners to construct bridges at the following locations: (1) On Dry Choteau Creek Cutting section road which divides sections 12 & 13 at the Bon Homme Co. Line 95-61, 62 W. of 5th P. M. (2) On creek cutting section road dividing sections 11 & 14- 95-61, 62 W. of 5th P. M. were filed in the office of the Co. Auditor. The County Commissioners took no action upon said petitions until the bridge sites can be viewed.

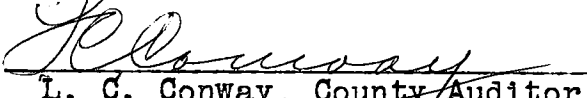
A petition signed by residents of Kennedy and Bryan School Districts was filed in regard to changing the boundaries of Bryan and Kennedy School Districts. Said proposal will be considered on the 3rd day of August 1954.

Max S. Slaughter, att'y. for Lipsett, Inc. of Wagner, S. D. appeared before the Board of Co. Commissioners in regard to abatement of taxes for said company. No action was taken by the Board until further investigation could be made.

Upon motion made & seconded the Board adjourned at 5 o'clock P. M. to meet again at 9:00 o'clock A. M. on Thursday July 8, 1954.

ATTEST:

(Seal)


L. C. Conway, County Auditor


Edward O. Holter, Chairman of Board of Co. Commissioners, Charles Mix County, S. D.

LAKE ANDES, SOUTH DAKOTA
Thursday July 8, 1954

The Board of County Commissioners convened in regular adjourned session at 9:00 o'clock A. M. with all members present: Holter, Nielsen, Novak and County Auditor Conway.

Upon motion made & seconded the following claims were allowed and the Auditor instructed to issue warrants for the same:

MOTOR FUND

Anderson, James \$211.65; Atlas Conveyor Co. \$83; Brandis, John W. \$287.30; Bruner, Edwin J. \$265.20; Burnham, Melvin \$72.25; Balbach Co. \$16.49; Buche Co. Wag. \$2.45; Buche Co. L.A. \$3.68; Barta, Donald F. \$651.63; Beckman, Lewis \$148.89; Cowman, Kenneth \$201.27; Co. Treas. \$7.89; Coles, Alvah M. \$267.75; Carr, Earl \$26.18; D-A Lubricant \$50.05; Denker, Walter R. \$300; DeWald Motor Supply \$19.11; Evans Oil Co. \$193.99; Ellis, Herschell \$399.06; Empire Equip. Co. \$27.02; Farmers Co-op. Oil Co. \$13.50; Farmers Union Exch. \$45.38; Foster-Bell Co. \$409.43; Fuchs, Fred \$122.78; Farmers Mutual Auto \$198.40; Glynn, John E. \$246.50; Greger, Alvie \$268.60; Gehan, John F. \$142.80; Gamble Hardlines \$13.50; Greger, Wm. \$294.10; Hegg, Robert \$255; Hoppe's Auto Electric \$7.95; Harrington, Gene \$645.94; Hawley, Darrell \$630.23; Hildebrand, Herman \$81.90; Jerman, Frank \$287.30; Jespersen Oil Co. \$368.41; Johnson, Herman \$262.62; King, Earl L. \$50.20; Krell Gas Co. \$180.64; Kucera, Robert \$31; Kuhlman, Lewis \$581.80; L. A. Wave \$21; Leasure, Glenn \$289.40; Luurs, Dick \$214.20; Luurs, Harry \$216.75; L. A. Auto Supply \$72.09; Lippert, Benjamin \$85.36; Mandrup, Elmer \$250; Mathey, Donald N. \$154.52; Marshall Wells \$43.76; Mid-States Lub. \$124.82; Mitchell, Carl \$234.47; N. W. Bell Tel. Co. \$31.10; N. W. Pub. Serv. \$13.01; Neu, John \$282.20; Nydam, Ed \$178.50; O'Connell, James V. \$290.70; Olson, Peter \$2.50; Pavlis, Tom \$287.30; Peters, Gus \$284.52; Payer, Wes \$564.10; Pecaut Equip. Co. \$136.47; Raymond, Vince \$288.15; Riley, Rose \$75; Rubida, Philip \$255; Reaves Motor \$168.27; Siddons Hdw. \$13.10; Sioux Rd. Equip. \$63.60; Socony Vacuum Oil Co. \$68; Standard Oil Co. \$174.03; Sahl, Chris \$480.90; Stahnke, Howard \$132.51; Sudrla, Frank J. \$210.21; Van Wyk Oil Co. \$116.87; Van Zee, Marvin \$296.10; Weekly, Archie \$84.50; Wagner Motor Sales \$48.57; Weldmer, Robert \$343.94; (\$14,968.36)

BRIDGE FUND

Farmers Co-op. Assoc. \$86.62; Fullerton Lbr. Co. \$4.92; Feeney, Wayne I. \$200; Schoeneman Bros. Co. \$16.15; S. D. Concrete Products \$506.24; Thompson Yds. \$70.18; Wheeler Lbr. Bridge Co. \$897.24 (\$1,781.35)

The following resolution was offered by Joseph Novak, seconded by Niels Nielsen. WHEREAS, the Board of Co. Commissioners of Charles Mix County, S. D. deem it advisable that an addition be made to the Co. Highway System, BE IT RESOLVED, that subject to the consent & approval by the State Highway Commission that the following described portions of roads be made a part of the Charles Mix Co. Highway System: "Beginning at the NW cor. of Sec. 1-94-65 thence S. approx. 0.75 mi. thence E. .25 mi. thence S. 125 mi. then east .5 mi. thence S. .5 mil., thence E. .25 mi., thence S. .5 mi., thence E. .5 mil. thence S. 1. mi., thence E. .5 mi. to the North East cor. of Sec. 19-94-64, where the above described intersects the present Co. Road."

"Also that portion of Indian Service Road #25, beginning at the SW cor. of the NW $\frac{1}{4}$ -NE $\frac{1}{4}$ of Sec. 36-94-64, thence S. .5 mi., thence E. .5 mil. thence S. .25 mi., thence E. 1. mi. thence S. .5 mi., thence E. 1. mi., thence S. .5 mi., thence E. 2. mi., thence S. 1. mi. thence E. 2.2 mi., thence in a southeasterly direction through sections 18, 17, 16, & 23, 93-62 to a pt. on the Charles Mix-Bon Homme County line.

All members voted "Aye". Resolution adopted. Edward O. Holter, Chairman of Board of Co. Commissioners. ATTEST: L. C. Conway, Co. Auditor.

Upon motion made & seconded the Board adjourned at 5 o'clock P. M. to meet again at 9:00 o'clock A. M. on Friday July 9, 1954.

ATTEST:

L. C. Conway
L. C. Conway, County Auditor
(Seal)

Edward O. Holter
Edward O. Holter, Chairman of Board of Co. Commissioners, Charles Mix Co., S. D.

LAKE ANDES, SOUTH DAKOTA
Friday July 9, 1954

The Board of County Commissioners convened in regular adjourned session at 9:00 o'clock A. M. with all members present: Holter, Nielsen, Novak and County Auditor Conway.

The Board spent the day as a Board of Equalization in equalizing the valuations of the property of the County as returned by the Assessors and the taxing districts.

PERSONAL PROPERTY EQUALIZATION AVERAGES FOR THE COUNTY

#2--Cows, all ages	60.00
#3--Cattle, 6 mo. to 1 $\frac{1}{2}$ yrs.	40.00
#4--Cattle, 6 mo. to 1 $\frac{1}{2}$ yrs. in feed lots	70.00
#5--Cattle, 1 $\frac{1}{2}$ yrs. to 2 $\frac{1}{2}$ yrs.	70.00
#6--Cattle, 1 $\frac{1}{2}$ yrs. to 2 $\frac{1}{2}$ yrs., in feed lots	90.00
#6 $\frac{1}{2}$ --Cattle, 2 $\frac{1}{2}$ yrs. old & over incl. cattle in feed lots	145.00
#7--Bulls	35.21
#9--Hogs, all ages	300.00
#15--Electric or Mechanical Refrigerators, Business (in townships only)	800.00
#20--Agri. Implements, tools etc.	250.00
#22--Household furniture	
No averages were made on Items #1, #8, #10, #11, #12, #13, #13 $\frac{1}{2}$, #14, #14 $\frac{1}{2}$	
#16, #17, #18, These items were left as assessed or as equalized by local Equalization Boards.	

FISH & GAME LANDS: Castalia, Hamilton, & White Swan all left as assessed; Howard R 45%; La Roche \$ 107%.

The average valuation of agricultural lands within the corporate limits of the towns & cities was equalized as follows: Platte City \$43 per acre; Geddes \$43; Wagner \$43; Lake Andes \$43; Ravinia \$40; Dante \$40; Structures averaged as follows: Platte City \$1285; Geddes \$1411; Wagner \$380; Lake Andes \$75; Ravinia \$800; Dante \$1353;

AVERAGES OF STRUCTURES AND REAL ESTATE AS EQUALIZED

TOWNSHIP	REAL ESTATE per acre	STRUCTURES
Bryan	\$31.34	\$712.00
Carroll	20.01	517.00
Castalia	23.00	502.00
Choteau Creek	31.50	712.00
Darlington	25.00	550.00
Forbes	21.00	482.00
Goose Lake	30.00	614.00
Hamilton	11.00	632.00
Howard	29.00	700.00
Highland	29.00	700.00
Jackson	20.00	640.00
Kennedy	28.00	600.00
Lake George	17.00	728.00
La Roche	15.00	761.00
Lawrence	29.00	787.00
Lone Tree	28.00	824.00
Moore	26.00	877.00
Plain Center	28.00	698.00
Platte	23.00	648.00
Ree	26.00	583.00
Rhoda	25.00	601.00
Rouse	20.00	602.00
Signal	18.00	685.00
Wahehe	24.00	728.00
White Swan	20.00	726.00

Class C Outlots were equalized as follows: Platte City \$118; Geddes \$86; Wagner \$117; Lake Andes \$223; Ravinia \$66; Dante \$67; Residence Structures, Platte City \$1034; Geddes \$755; Wagner \$750; Lake Andes \$648; Ravinia \$420; Dante \$1085; Business Structures left as assessed.

The average valuation of Class D, City & Town Lots & Structures was equalized as follows: Platte City, Residences \$1030; Business \$1885; Lots \$144; Geddes, Residences, \$939; Business \$1663; Lots \$144; Wagner, Residences \$1030; Business \$2111; Lots \$144; Lake Andes, Residences \$1030; Business \$2258; Lots \$144; Ravinia, Residences \$401; Business \$387; Lots \$37; Dante, Residences \$1348; Business \$1627; Lots \$58.

Equalization by Township, City or Town. (R is raised-----L is Lowered.)

Bryan: Real Estate & Structures left; #4 R17%; #5 R 27%; #7 R 12%; #9 R 16%; #20 R 46%; #22 R 44%; all other items left as assessed.

Carroll: #4 R 17%; #5 R 27%; #6 R 20%; #6½ R 33%; #7 R 6%; #9 R 7%; #20 L 2%; #22 R 66%; all other items left as assessed.

Castalia: #2 R 20%; #4 R 40%; #5 R 40%; #7 R 8%; #9 R 37%; #20 R 158%; #22 R 49%. all other items left as assessed.

Choteau Creek: Real Estate R 5%; #4 R 16%; #5 R 40%; #7 R 8%; #9 L 27%; #20 R 35%; #22 R 30%; all other items left as assessed.

Darlington: Structures R 12%; #2 R 33%; #3 R 37%; #4 R 57%; #5 R 91%; #6 R 80%; #7 R 31%; #9 R 47%; #20 R 258%; #22 R 33%; all other items left as assessed.

Forbes: #2 R 9%; #3 R 14%; #4 R 22%; #5 R 40%; #6 R 28%; #7 R 4%; #9 R 37%; #20 R 82%; #22 R 7%; all other items left as assessed.

Goose Lake: Real Estate R 7%; #3 R 33%; #4 R 75%; #5 R 74%; #6 R 28%; #9 R 14%; #20 R 29%; #22 R 30%; all other items left as assessed.

Hamilton: #5 R 27%; #6 R 22%; #6½ R 33%; #7 R 11%; #9 L 21%; #20 R 59%; #22 L 10%; all other items left as assessed.

Howard: Residences R 13%; Real Estate R 17%; #2 R 20%; #5 R 40%; #7 L 7%; #20 R 28%; #22 R 16%; all other items left as assessed.

Highland: Real Estate R 7%; #2 R 20%; #4 R 40%; #5 R 56%; #6 R 38%; #7 R 25%; #9 L 12%; #20 R 160%; #22 R 50%; all other items left as assessed.

Jackson: #4 R11%; #5 R 27%; #6 R 64%; #6½ R 33%; #9 L 14%; #20 L 10%; all other items left as assessed.

Kennedy: Structures R 6%; Real Estate R 5%; #2 L 4%; #4 R 25%; #5 R 27%; #7 L 22%; #9 L 14%; #20 R 134%; #22 R 68%; all other items left as assessed.

Lake George: #2 L 5%; #3 L 5%; #4 R 21%; #5 R 33%; #6 R 20%; #7 R 13%; #9 R 24%; #20 R 180%; #22 R 103%; all other items left as assessed.

La Roche: #4 R 17%; #5 R 27%; #6 R 20%; #7 L 4%; #9 L 14%; #15 R 100%; #20 L 14%; #22 L 3%; all other items left as assessed.

Lawrence: Real Estate R 11%; #2 R 19%; #3 R 85%; #4 R 74%; #5 R 136%; #6 R 58%; #7 R 8%; #9 R 35%; #20 R 32%; #22 R 7%; all other items left as assessed.

Lone Tree: #4 R 17%; #5 R 27%; #6 R 20%; #7 L 3%; #9 L 14%; #20 L 3%; #22 L 33%; all other items left as assessed.

Moore: #4 R 16%; #5 R 27%; #6 R 20%; #7 R 16%; #9 L 14%; #20 R 25%; #22 R 18%; all other items left as assessed.

Plain Center: Real Estate R 9%; #4 R 17%; #5 R 27%; #7 L 3%; #9 L 13%; #15 R 128%; #20 L 11%; #22 R 3%; all other items left as assessed.

Platte: Real Estate R 5%; #4 L 7%; #5 R 28%; #6 R 20%; #7 R 6%; #9 R 14%; #20 R 39%; all other items left as assessed.

Ree: Real Estate R 11%; #4 R 17%; #5 R 21%; #7 L 13%; #9 L 14%; #20 R 68%; #22 R 31%; all other items left as assessed.

Rhoda: Structures R 6%; Real Estate R 4%; #4 R 22%; #5 R 27%; #6 R 20%; #7 R 13%; #20 R 153%; #22 R 8%; all other items left as assessed.

Rouse: #3 L 3%; #4 R 9%; #5 R 27%; #6 R 20%; #7 R 4%; #9 L 15%; #20 L 4%; #22 R 7%; all other items left as assessed.

Signal: #4 R 17%; #5 R 27%; #6 R 20%; #7 L 14%; #9 R 19%; #20 L 24%; #22 left; all other items left as assessed.

Wahehe: #4 R 17%; #5 R 27%; #6½ R 33%; #7 R 2%; #9 R 34%; #15 R 89%; #20 R 29%; #22 R 26%; all other items left as assessed.

White Swan: Real Estate R 6%; #2 L 4%; #3 L 6%; #4 R 29%; #5 R 18%; #6 R 43%; #7 L 3%; #9 R 17%; #15 L 6%; #20 R 24%; #22 R 57%; all other items left as assessed.

Platte City: Real Estate R 11%; Structures R 6%; Outlot Residences R 10%; Agri. Lands R 56%; #3 L 29%; #15 R 103%; #22 R 28%; all other items left as assessed.

Geddes: Real Estate L 8%; Agri. Lands R 8%; #15 R 238%; #22 R 19%; all other items left as assessed.

Wagner: Real Estate R 9%; #3 R 30%; #4 R 75%; #5 R 27%; #7 R 61%; #9 R 33%; #15 R 108%; #22 R 86%; all other items left as assessed.

Lake Andes: Residences R 2%; Outlot Residences R 12%; Agri. Lands R 6%; #15 R 142%; #22 R 110%; all other items left as assessed.

Ravinia: Agri. Lands R 21%; #2 R 6%; #5 R 133%; #6½ R 233%; #9 L 16%; #15 R 106%; #22 R 161%; all other items left as assessed.

Dante: Agri. Lands R 35%; #2 R 64%; #3 R 70%; #4 R 40%; #7 R 222%; #9 R 47%; #15 R 135%; #22 R 68%; all other items left as assessed.

Notice had been previously mailed to persons owning mortgages, which had not been listed with the assessors for Money & Credit taxation, to appear on July 9, 1954 to show cause why such assessments should not be listed. Those notified appeared and the hearings were taken up at this time.

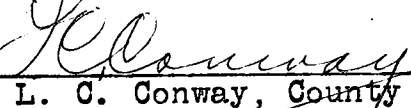
The claim of Camilla Grace, Ct. reporter was rejected.


July 9, 1954 at 2:00 P. M. was the time set for opening sealed bids for repairing the roof and installing new flashing on the courthouse at Lake Andes, S. D. No bids were received.

The County Auditor was instructed to advertise for bids for Coal for the Court House as follows: 3 car loads of 3/4 inch size Great Heart or Miller Creek stoker coal, oil treated, F. O. B. Lake Andes, S. D. Bids to be opened at 3:00 o'clock P. M. August 5, 1954.

Upon motion made & seconded the Board adjourned at 5 o'clock P. M. to meet again at 9:00 o'clock A. M. on Tuesday July 13, 1954.

ATTEST:


L. C. Conway, County Auditor


Edward O. Holter, Chairman of Board of
Co. Commissioners, Charles Mix County, S. D.

(Seal)

LAKE ANDES, SOUTH DAKOTA
Tuesday July 13, 1954

The Board of County Commissioners convened in regular adjourned session at 9:00 o'clock A. M. with all members present: Holter, Nielsen, Novak and County Auditor Conway.

The County Auditor was instructed to advertise for Sealed Bids for the following: One (1) New or Used 4 Wheel Scraper with positive ejection open bowl type of not less than 8 cu. yd. struck capacity. Bids to be opened at 2:00 o'clock P. M. on the 5th day of August 1954.

Upon protest by E. G. Hall, notice had been sent to Charvat Bros., Wagner, S. D. stating that their valuation of Personal Property had been raised. They were to appear before the Board on Wednesday July 14, 1954 to show cause why said valuation should not be raised. Charvat Bros. consented to said raise.

The County Auditor reported the following sale of Co. Tax Deed Prop. The Board passed & signed the Resolution approving the sale & authorized the Chairman of the Board to enter into contracts with said purchasers: Said property was offered for sale 7-12-54. The N 150 ft. of Outlot "A" of Mackrill's 1st Add. to the City of Platte to Fred L. Vanden Bos for \$20.; Lots 10, 11 & 12 of Blk. 1 in Highlawn Add. to the City of Platte to Lewis V. Mattson for \$30.; That pt. of the SW¼-NE¼ Sec. 14-99-68 described as follows, Commenc. at a pt. 32½ rds. W of the SE Cor. of said SW¼-NE¼ of Sec. 14; thence N. 16 rds; thence W 5 rds; thence S 16 rds; thence E 5 rds. to the pt. of beginning & containing 1/2 A. to Henry L. Mattson for \$25.; Lots 9 & 10, Blk. 15 in Platte, S. D. to R. G. Zylstra for \$200.; The N 16 ft. of Lot 1, Blk. 12 in Platte, S. D. to Herman

Ahrenholtz for \$10.; Lots 12,13, & 14 Blk. 7 in Dante, S. D. to Kenneth H. Oleson for \$75.; Lot 10 Blk. 57 in Mil. Land Co's. 5th Add. to Platte, S. D. to Leo Gukelsen for \$5.; Lots 16,17,18,19,23 & 24 of Blk. 1 in Highlawn Add. to the City of Platte, S. D. to Richard Rothenberger, Armour, S. D. for \$150.; Lot "C" of Blk. 36 in Mil. Land Co's. 2nd Add. to City of Platte, S. D. to Wm. C. Stahnke for \$50.; Other property advertised to be sold at this time not sold for want of bids. The following property was offered for sale on 7-13-54: Lot 7, Blk. 50 Johnson Bros. Land Co's. 3rd Add. to Geddes sold to Edwin J. Bruner, Geddes for \$15.; Lot 1 of Blk. 51 Johnson Bros. Land Co's. 3rd Add. to Geddes, S. D. sold to Clifford L. Hoffman & Darlene L. Hoffman for \$75.; Lots 13 & 14 of Blk. 51 Johnson Bros. Land Co's. 3rd Add. to Geddes to John W. Pesicka for \$50.; Lots 1 & 3 Blk. 2 in Geddes, S. D. & lot 6, Blk. 21 in Mil. Land Co's. 1st Add. to Geddes, S. D. to Charles Hermanek for \$65.; Lot "F" in Johnson Bros. Land Co's. 1st Add. to City of Geddes ex. a piece of ground commencing at a pt. 16 ft. in a southeasterly direction from the NE cor. of Lot 2, in Blk. 2 in Johnson Bros. Land Co's. 1st Add. thence run. southeasterly to a pt. at the SE cor. of Outlot "F" in said Add.; thence running westerly 156.2 ft. to cor. of Outlot "E"; thence run. Northwesterly along line of Outlots "D" & "E", in said add. 306.6 ft. to alley; thence run. northeasterly along alley to place of beginning to Walter McConnell for \$25.; All other property advertised to be sold at this time was not sold for want of bids.

The following resolution was offered by Joseph Novak, seconded by Niels Nielsen. WHEREAS, The Charles Mix Co. Board of Commissioners deem advisable that the following described road be placed on the Secondary Fed. Aid System: "Beginning at the SW cor. of Sec. 1-98-68, thence E. approx. 15.2 mi. to a pt. intersecting the Douglas-Charles Mix County Line". BE IT RESOLVED THAT the State Highway Commission shall act as agent in & for Charles Mix Co., S. D. in all arrangements with the Pub. Rd. Admin. of the U. S. A. & that said described road be placed on the Secondary Federal Aid System. All Members voted "Aye". Edward O. Holter, Chairman of Board of Co. Comm. Attest: L. C. Conway, Co. Auditor.

Upon motion made & seconded the Board adjourned at 5 o'clock P. M. to meet again at 9:00 o'clock A. M. on Tuesday August 3, 1954.

ATTEST:

L. C. Conway
L. C. Conway, County Auditor
(Seal)

Edward O. Holter
Edward O. Holter, Chairman of Board of
Co. Commissioners, Charles Mix Co., S. D.

PROCEEDINGS OF THE BOARD OF COUNTY COMMISSIONERS
LAKE ANDES, SOUTH DAKOTA
Tuesday August 3, 1954.

The Board of County Commissioners convened in session at 9:00 o'clock A. M. with all members present: Holter, Novak, Nielsen and County Auditor Conway. The minutes of the previous meeting were read and upon motion made & seconded the same were approved.

The Auditor's report of the Treasurer's office was read & examined by the Board & upon motion made & seconded, the same was approved, showing cash & cash items in the hands of the Treasurer as of July 31, 1954 as follows:

Total amount of actual cash	\$ 393.40
Total amount of checks & drafts in Treasurer's possession over 3 days	142.11
Total amount of checks & drafts in Treasurer's possession not over 3 days	651.31
Cash Items	61.26
Commercial State Bank, Wagner	110,489.55
Security State Bank, Geddes	70,231.97
Farmers & Merchants Bank, Platte	138,542.79
First Nat'l. Bank, Armour,	35,172.51
Nat'l. Bank of S. D., Sioux Falls	90,412.31
U. S. Government Bonds	115,000.00
	\$561,097.21

Upon motion made & seconded the following claims on the Salary Fund were allowed & the Auditor instructed to issue warrants for the same: Conway, L. C. \$312.50; Riley, Rose \$200; Varuska, Mary L. \$200; Frederick, Madonna \$175; Hamik, Victor I. \$312.50; Donovan, Rose \$200; Wade, Lois \$200; Bouza, Joseph W. \$286.66; Melmer, Martha \$286.66; Mead, Leona \$200; Sprick, Margaret B. \$312.50; Benner, Helen \$200; Sejnoha, Ruth \$175; Wuest, Geo. \$272.50; Donovan, Lois \$125; Melcher, Cecil L. \$265; (\$3,723.32)

The following Predatory Animal Bounty Claims were approved: Maynard Bridges \$3; Mark Carda \$4; Wm. Coles \$2; Gerald Czerney \$2; Dick Dykstra \$4; Ralph Engel \$2; Derald Florey \$7.50; Ray Gant \$12; Gilbert Greger \$4; Sipke, Hiemstra \$4; Wayne Hoffman \$4; Clifford Johnson \$4; Wes. J. Kaberna \$4; Paul Kasulka \$4; Daniel Kocer \$4; Leonard Mills \$4; Vince Raymond \$4; Floyd Rokusek \$2; Louis Satter \$2; Sig Sponheim \$4; Timothy H. Stricker \$4; Burton Weaver \$7.50; Verlin Woods \$2; Archie Walters \$8; Benjamin Stork \$4;

The appointment of Gloria Monroe as Clerk & Stenographer in the office of States Att'y. made by Geo. W. Wuest was approved by the County Commissioners.

The County Auditor reported the following sale of Tax Deed property. The Board passed & signed the Resolution approving the sale & a deed was executed conveying said property to the purchaser: Said property was offered for sale 7-12-13-1954 but not sold for reason that no bids were received but sold at a later date: Lot 17, Blk. 10 in City of Geddes to Minnie Blake, Geddes, for \$20; Lots 1 to 12 incl. Blk. 4 Highlawn Add. to City of Platte & pt. of NE $\frac{1}{4}$ -SW $\frac{1}{4}$ Sec. 13-99-68 sold to Theodore F. Drake, Armour, S.D. for \$270; Lots 3,4,5,8 & 9 of Blk. 1 & lots 13 to 24 incl. of Blk. 4 in Highlawn Add. to City of Platte sold to Theodore F. Drake, Armour, S. D. for \$170; Lots 1 & 2 of Blk. 1 in Highlawn Add. to City of Platte to Richard Rothenberger, Armour, S. D. for \$20; Pt. of lots 13,14 & 15 of Blk. 16 in City of Platte sold to Ray Everson, Lake Andes for \$10;

The claim of Fred Chytka in the amount of \$30. was rejected by the Board.

Upon motion made & seconded the following were approved: REFUND: \$96.93 to Mrs. Hattie J. Babcock for double payment of taxes on Lot 4, N $\frac{1}{2}$ of 5 Blk. 13, City of Wagner for year 1953. BONDS: Mrs. Philip Steckley, Chairman of Charles Mix Co. Committee for Reorganization; Edward M. Ptak, Treas. for Town of Dante.

#37
The following resolution was offered by Nielsen, seconded by Novak WHEREAS ten legal voters residing in Bryan & Kennedy School districts had filed a petition requesting a change of boundaries of Bryan & Kennedy School districts, And WHEREAS notice was given to said school districts, that the Co. Commissioners of Charles Mix Co., S. D. would together with the Supt. of Schools consider such proposed change on the 3rd day of August 1954 & no one having appeared in opposition to said proposed change, BE IT RESOLVED That the boundaries of Bryan & Kennedy school districts be changed as follows: Bryan Twp. in Charles Mix Co., S. D. & in addition include the S $\frac{1}{2}$ -SE $\frac{1}{4}$ of Sec. 35 & the S $\frac{1}{2}$ -SW $\frac{1}{4}$ of Sec. 36 all in Twp. 97-63, & exclude NW $\frac{1}{4}$ of Sec. 3-96-63. And the boundaries of said School District, Kennedy to be as follows: Kennedy Twp. in Charles Mix Co., S. D. & exclude the S $\frac{1}{2}$ -SE $\frac{1}{4}$ of Sec. 35 and the S $\frac{1}{2}$ -SW $\frac{1}{4}$ of Sec. 36 97-63 & include NW $\frac{1}{4}$ of Sec. 3-96-63. All members and the Co. Supt. of Schools voted "Aye".

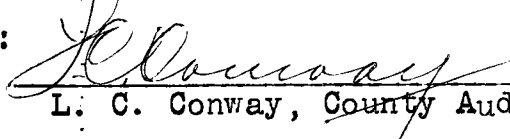
A petition signed by members of the Wagner Blue Ribbon Livestock 4H club requesting the Co. Commissioners to place stop signs at the intersections 1 mi. so. of Wagner and 3 mi. north of Wagner on County roads was filed with the County Auditor.

#38
WHEREAS, The Security State Bank of Geddes, S. D. has heretofore pledged with Chas. Mix Co., certain US Treasury Certificates of Indebtedness Series E 1954 in the amount of \$40,000. bearing interest at 2 5/8% & which said bonds have been called matured, Sept. 15, 1954, & said bonds are now being held by the Northwest Security Nat'l. Bank of Sioux Falls, S. D. as trustee for said county, safe keeping receipt dated Sept. 17, 1953, is being held by the Chas. Mix Co. Treasurer. And WHEREAS, the Security State Bank of Geddes, S. D. desired to withdraw said bonds & substitute U. S. A. certificates of Indebtedness, at \$10,000. each, interest at 1 1/8% in the total amount of \$40,000. of a later maturity to secure Co. funds on deposit in said bank, which said substituted Certificates of Indebtedness are Federal Certificates, & deliver said Certificates to the Northwest Security Nat'l. Bank of Sioux Falls, S. D. as trustee, Therefore Joseph Novak moved the adoption of the following resolution: BE IT RESOLVED that the Co. Treasurer of Charles Mix Co., S. D. is authorized to receipt the Northwest Security Nat'l. Bank of Sioux Falls, S. D. for said bonds now pledged as security for the deposit of Co. funds of said County, & to accept in lieu thereof \$40,000. Certificates of Indebtedness of a later maturity to secure Co. funds on deposit in the Security State Bank of Geddes, S. D. Seconded by Nielsen and on roll call all members voted "Aye". Edward O. Holter, Chairman of the Board of Co. Commissioners. Attest: L. C. Conway, County Auditor.

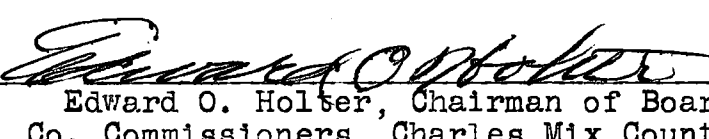
#39
WHEREAS the City of Lake Andes has oiling equipment & has offered to furnish the labor, equipment, oil & all materials necessary for the oiling & bituminous surfacing & seal coat & whereas both Charles Mix Co. & the City of Lake Andes have a joint responsibility for the maintenance & care of the street dissecting Blk. 26 of the original town of Lake Andes, S. D. & the city having agreed to do all said work for the sum of \$420. if was moved by Novak & seconded by Nielsen that the Chairman of the Board of Co. Commissioners, shall be authorized to enter into an agreement for the oiling of said street for the sum of \$420. upon the same specifications similar to the other streets for the City of Lake Andes, S. D.

Upon motion made & seconded the Board adjourned at 5 o'clock P. M. to meet again at 9:00 o'clock A. M. on Wednesday August 4, 1954.

ATTEST:


L. C. Conway, County Auditor

(Seal)


Edward O. Holter, Chairman of Board of
Co. Commissioners, Charles Mix County S.D.

LAKE ANDES, SOUTH DAKOTA
Wednesday August 4, 1954

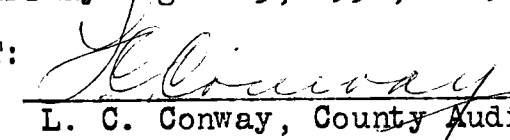
The Board of County Commissioners convened in regular adjourned session at 9:00 o'clock A. M. with all members present: Holter, Nielsen, Novak and County Auditor Conway.

The claim of Eastman Drug in the amount of \$2.50 was rejected by the Board.


The Board spent the day in preparing the Provisional Budget of the County for the fiscal year 1955 as required by SDC 12-2003, & having completed the examination of such provisional budget the same was filed in the office of the County Auditor, as the Provisional Budget of Charles Mix County for the fiscal year 1955, & upon motion made & seconded, the same was ordered published in 3 official newspapers of the county in the issues of August 19 and 26, together with a Notice of Hearing on such Provisional Budget as provided by SDC 12-2004.

Upon motion made & seconded the Board adjourned at 5:00 o'clock P. M. to meet again on Thursday August 5, 1954, at 9:00 o'clock A. M.

ATTEST:


L. C. Conway, County Auditor

(Seal)


Edward O. Holter, Chairman of Board of
Co. Commissioners, Charles Mix County, S.D.

PROVISIONAL BUDGET FOR CHARLES MIX COUNTY, SOUTH DAKOTA FOR THE CALENDAR YEAR, JANUARY 1, 1955 to DECEMBER 31, 1955. AS REQUIRED BY SECTION 12-2003 SDC 1939.

FUNDS ITEMS	ESTIMATED OTHER REVENUE	ESTIMATED CASH BALANCE	ESTIMATED REAL & PER. PROPERTY TAX	TOTAL EST. REV. & BALANCES	PROPOSED BUDGET APPROPRIATIONS
GENERAL FUND					
<u>Commissioners:</u>					\$5100
Per diem					1500
Mileage					3000
Exp. Adv. & Prtg.					250
Convention					2600
<u>Auditor:</u>					1800
Office Expense					3000
Assessor Supplies					1400
<u>Treasurer:</u>					1300
Office Expense					1100
Delinquent Tax Exp.	300				1000
Tax Deed Expense	300				300
Publication Fees (Ch.462SL1953)					1200
<u>Clerk of Courts:</u>					2000
Office Expense					500
Vital Statistics					635
<u>Register of Deeds:</u>					4000
Office Expense					1500
<u>Supt. of Schools:</u>					6000
Office Expense					3000
<u>SHERIFF:</u>					700
Travel Expense					500
Co. Institute					100
Fees & Salary	1500				
Office Expense					4500
Mileage					3000
Board of Prisoners					600
Jailer Fees & Mainten.of Jail					300
Radio					2300
<u>States Attorney:</u>					13000
Office & Steno. Exp.					300
Mileage					2115
<u>Courts:</u>					4085
Jurors, Witness Fees & Court Reporter					100
Justice Fees	1000				
Office Expense					4500
<u>Coroner:</u>					3000
Expense					600
<u>Co. Veterans' Service Office:</u>					300
Maintenance					2300
<u>Court House:</u>					13000
Maintenance					300
<u>Foreclosed Prop.:</u>					2115
Expense	2000				4085
<u>Insurance:</u>					100
<u>Agri. & Home Extension:</u>					600
Co. Contest					800
<u>Weed Control:</u>					150
<u>Public Welfare:</u>					34000
Office Expense					150
<u>County Insanity Board:</u>					300
<u>Care of Poor:</u>	2500				350
<u>Board of Health:</u>					3000
<u>Tree Bounty:</u>					1500
<u>Crow & Magpie Bounty:</u>	350				250
<u>Social Security:</u>					1800
<u>School Dist. Reorganization:</u>					
<u>Memorial Day:</u>					
<u>Burial Indigent Persons:</u>					
<u>County Money & Credits Tax:</u>	3800				
<u>Telephone Tax Outside:</u>	5000				
<u>Licenses:</u>	15				
<u>Prior Tax Collections:</u>	3600				
GENERAL FUND TOTALS	20,365	10,000	120,000	150,365	116,185
SALARY FUND:					
<u>Auditor:</u>					11000
<u>Treasurer:</u>					11500
<u>Clerk of Courts:</u>	1881				3500
<u>Register of Deeds:</u>	3190				6140
<u>Supt. of Schools:</u>					8550
<u>States Attorney:</u>					4770
<u>County Judge:</u>					3180
SALARY FUND TOTALS	5071	2,000	46,000	53,071	48,640
INSANE FUND	2000	1000	14,000	17,000	15,600
FEEBLE-MINDED FUND:	600	1000	2,000	3,600	3,200
CUSTER SANATORIUM:		1000	1,100	2,100	1,500
COUNTY ROAD FUND:					
Construction					60,000
Maintenance					26,000
New Machinery & Equip.					15,000
COUNTY ROAD FUND TOTALS	15,000	5,000	87,000	107,000	101,000
BRIDGE FUND:					
Construction & Maintenance					26,200
Workmen's Compensation					1,700
TOTALS OF FUNDS WITHIN LIMITED LEVY	2,500	8,000	20,000	30,500	27,900
SPECIAL BRIDGE FUND: (Ch. 30 SL 1953)	20,000	28,000	290,100	363,636	314,025
GRAND TOTAL OF ALL FUNDS LEVIES	65,536	28,000	290,100	383,636	334,025
COUNTY HIGH SCHOOL TUITION FUND:	100,000				100,000
COMMON SCHOOL EQUALIZATION FUND:	136,200				136,200
COUNTY MOTOR VEHICLE FUND:(45% Coll.)					
Construction & Maintenance					46,000
Hiway.Supt. Salary & Office Exp.				46,000	41,400
COUNTY MOTOR VEHICLE FUND TOTALS				46,000	46,000
COUNTY SPECIAL HIWAY FUND: (28% M.V.Coll.)					
County Hiway & Bridge Fund:(1/8 State Gas Tax)	24,000			24,000	24,000
TEXT BOOK REVOLVING FUND:	24,000			24,000	24,000
SCHOOL LIBRARY FUND:	9,800	2,000		11,800	11,800
GRAND TOTAL OF FUNDS NOT SUBJECT TO LEVIES	2,100			2,100	2,100
GRAND TOTAL OF ALL FUNDS	105,900	2,000	290,100	491,536	441,925

LAKE ANDES, SOUTH DAKOTA
Thursday August 5, 1954.

The Board of County Commissioners convened in regular adjourned session at 9:00 o'clock A. M. with all members present: Holter, Nielsen, Novak and County Auditor Conway.

Upon motion made & seconded the following claims were allowed and the Auditor instructed to issue warrants for the same:

GENERAL FUND

Ahrens, Chas. H. \$47.85; Brown & Saenger \$94.83; Bradley, Eunice \$150; Conway, L. C. \$14.98; Clinic Pharmacy for Mrs. Wm. Kane \$11.80; Co. Treas. \$50.37; Central Hdw. \$24.16; City of Lake Andes \$27.70; Campbell, L. W. \$4.20; Chas. Mix Co. News \$189.66; Delaney Clinic for Mrs. Wm. Kane \$15; Exon, W. E. \$90; Ebenezer Home Soc. for Chris Skillingstad \$150; Educator Supply Co. \$3.53; Eastman Drug for Stanley Hoppe \$12.40; Severt Dahl \$47.18; & \$9.75 for Mrs. Wm. Kane; Flying Hawk, Chas. \$1.10; Good Samaritan Home for Frank Burda \$14; Richard Teeslink \$14; Louis Cansky \$14; John Pustl \$14; & Mike Soukup \$14; Gross' Store for Chas. Anderson \$14.97; Holter, Edward O. \$201.76; Hamik, Victor I. \$4.90; Hollman, Wm. A. \$4.12; Howe, Laurel L. \$157.39; Hillyard Sales Co. \$66.10; Hinde, Bill \$48.50; James Drug for Alex Gullickson \$20.50; Effie Greger \$19; & Rose Barnes \$4; Johnson, Dr. for Gladys Mares \$12.50; Knapp, Francis C. \$110.06; King, Jennie for Cleve Kirkpatrick \$25; & Delos Rolston \$25; Learned, Olive R. \$77; Lutheran Colony of Mercy for Henrietta Giedd \$29; Joe Musil \$29; Rolland Smith \$75; & Elmer Cochran \$85.75; Lucklum, Mrs. Walter \$4.90; Lucas, F. H. \$16; Lake Andes Wave \$189.80; Lohmann, Len. \$30; Masden, Kenneth E. for Glenn Little \$35; Mat's Market for Joe Sterba \$25; Midwest Beach Co. \$86.06; Mitchell Publish. Co. \$282.56; Minnehan, M. J. \$10.96; McCabe, Frank \$398.25; McCabe, W. E. \$380.95; Nielsen, Niels H. \$201.20; Novak, Joseph \$203.50; N. W. Products Co. \$9.32; News Printing Co. \$14.92; N. W. Pub. Serv. \$129.87; N. W. Bell Tel. Co. \$160.35; Price & Price Drs. for Mrs. Wm. Laschanky \$150; Platte Enterprise \$5.18; Roderick Nursing Home for Art Goddard \$39.02; Horace Van Ormer \$34.04; & Frank Kopecky \$29; Schnabel, Walter \$155; Schekel, Geo. J. \$266.40; Sacred Heart Hosp. for Irene Novotny \$107.45; Catherine Collins \$87; Mike Connelly \$141; & Gladys Mares \$62.90; Slate Drug for John Meyerink \$1.80; & Fred Vanderheiden \$3.70; S.D. Children's Aid for Donna Gail McFarlin \$10.32; Stedronsky Funeral Home for Thomas V. Chytka \$150; St. Michael's Hosp. for Anton Krovoza \$127.25; & Connie Winckler \$511.50; St. Joseph Mercy Hosp. for Effie Greger \$204.40 & Frank Nesladek \$435.55; Schnabel, Mrs. Walter \$199.50; Stedronsky, Chas. \$10.27; S. D. Hiway Planning Survey \$4.34; Tyndall Clinic for Anton Krovoza \$60; John Pustl \$3; Mike Soukup \$3; Ella Hatfield \$27; & Connie Winckler \$192; Wagner Com. Hosp. for Effie Greger \$110; Wm. Riley \$75; & Eldora Anderson \$150; Wallbaum Drug for Stanley Hoppe \$4; Wikholm, Theresa for Carrie Chandler \$20; Williams, Gordon E. \$41.78; Wagner Post \$226.77; Youngbluth, Lloyd for Carmon Cooper \$35; (\$7885.87)

TUITION FUND

Geddes Ind. \$11,051.52; Lake Andes Ind. \$11,046.67; Platte Ind. \$10,255.89; Raginia Comol. \$8,168.41; Tripp Ind. \$173.79; Wagner Ind. \$32,598.85; Yankton Ind. \$173.77.
(\$73,468.90)

TEXTBOOK FUND

A.N. Palmer Co. \$53.74; Co. Treas. \$10.89; Midwest Beach Co. \$51.50; Sioux Falls Bk. & Sta. Co. \$186.88; (\$303.01)

INSANE FUND

FEEBLE-MINDED FUND

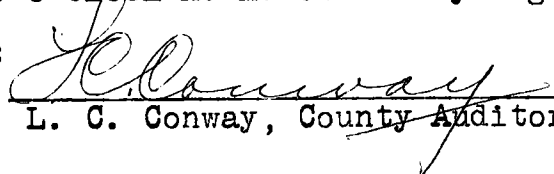
Care 35 patients at Yankton State Hops. \$1209.83; Care 10 patients at Redfield \$236.29

As advertised at 2 P. M. the following bids were examined by the Board: New or Used 4 Wheel Scraper with positive ejection open bowl type--bids were submitted by Empire Equipment Co.; Foster-Bell Co.; J. D. Evans Equipment Co.; & Sioux Road Equipment Co. After a thorough discussion & investigation of the bids, the motion was made by Nielsen seconded by Novak that the bid of Foster-Bell Co. be accepted.


As advertised at 3 P. M. the following bids for coal for the court house were examined by the Board: Lake Andes Farmers Co-op. Co. & Thompson Yds. Lake Andes. After thorough discussion the motion was made by Novak seconded by Nielsen to accept the bid of Farmers Co-op. Co.

Upon motion made & seconded the Board adjourned at 5 o'clock P. M. to meet again at 9:00 o'clock A. M. on Friday August 6, 1954.

ATTEST:


L. C. Conway, County Auditor

(Seal)


Edward O. Holter, Chairman of Board
of Co. Commissioners, Charles Mix Co. S. D.

LAKE ANDES, SOUTH DAKOTA
Friday August 6, 1954

The Board of County Commissioners convened in regular adjourned session at 9:00 o'clock A. M. with all members present: Holter, Nielsen, Novak and County Auditor Conway.

Upon motion made & seconded the following claims were allowed & the Auditor instructed to issue warrants for the same:

MOTOR FUND

A-W Co. \$107.25; Anderson, James \$244.80; Abdouch, Geo. \$375.18; Bud's Seed Store \$10; Brandis, John W. \$287.30; Bruner, Edwin J. \$301.68; Burnham, Melvin \$247.78; Barta, Donald \$541.86; Becman's Repair \$112.73; Chas. Mix Co. News \$4.56; Central Hdw. \$7.10; City of Geddes \$127.01; Denker, Walter \$297.50; Durham's Serv. \$33.25; Empire Equip. Co. \$12.51; Evans Oil Co. \$361.36; Ells, Herschell \$414.60; Farmers' Co-op. \$133.37; Fuchs, Fred Jr. \$3.25; Foster-Bell Co. \$693.27; Gasper, H. L. \$211.70; Geddes Implement \$7.23; Grosz, Emil T \$7.50; Gehan, John F. \$270.30; Glynn, John E. \$260.10; Greger, Wm. \$299.20; Hoppe's Auto Elec. \$53.66; Hegg, Robert \$275.40; Hawley, Darold \$474.24; Harrington, Gene \$413.64; Jespersion Oil Co. \$164.18; Jerman, Frank \$292.40; Johnson, Herman \$487.47; Krell Gas Co. \$29.55; Kuhlman, Lewis \$372.86; Lake Andes Wave \$4.94; Lad's Mobil Serv. \$16.07; Leasure, Glenn \$278.80; Dick Luurs \$265.20; Luurs, Harry \$293.25; L. A. Auto Supply \$91.43; Mathey, Donald \$8.20; Mandrup, Elmer \$250; Mitchell, Carl \$57.94; McFarland, Harry \$10.20; N. W. Bell Tel. Co. \$37.95; N. W. Pub. Serv. \$12.66; Nelsen Bros. Hdw. \$1.96; Neu, John \$289; O'Connell, James V. \$285.60; Pavlis, Tom \$289; Paper Calmenson Co. \$276.82; Pecaut Equip. Co. \$25.46; Platte Co-op. \$157.60; Payer, Wes \$443.88;

Raymond, Vince \$278.80; Riley, Rose \$75; Rubida, Philip \$267.75; Reaves Motor \$401.43; Schoeneman Bros. \$2.94; Socony Vacuum Oil Co. \$69.04; Stahnke, Howard \$32.10; Standard Oil Co. \$247.42; S. D. Hiway Comm. \$2364.45; Sudrla, Frank J. \$32.10; Sahl, Chris \$377.33; Timmerman, Walter \$55.25; Thompson Yds. \$3.91; Van Wyk Oil Co. \$301.95; Wagner Post \$5.13; Western Bearing & Supply Co. \$124.80; Weidmer, Robert \$402.87; (\$16,074.02)

BRIDGE FUND

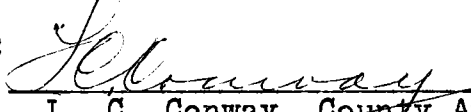
Bucholz, Dave \$5; Branson Culvert Co. \$4772.41; Coles, Alvah M. \$272.85; Central Standard Ins. \$618.31; Farmers Co*op. Assoc. \$193.75; Greger, Alvie \$263.50; Greger, Gilvert \$244.80; Halter, Harold \$222.60; Wheeler Lbr. Bridge \$900.23; (\$7,493.45)


SPECIAL HIGHWAY FUND

Carda, James \$274.83; Fuchs, Fred Jr. \$246.56; Lippert, Ben \$36.54; Peters, Gust \$153.37; Peters, Wallace \$233.76; (\$945.06)

Upon motion made & seconded the Board adjourned at 5 o'clock P. M. to meet again at 9:00 o'clock A. M. on Tuesday August 10, 1954.

ATTEST:


L. C. Conway, County Auditor
(Seal)


Edward O. Holter, Chairman of Board of Co. Commissioners, Charles Mix Co. S. D.

LAKE ANDES, SOUTH DAKOTA
Tuesday August 10, 1954

The Board of County Commissioners convened in regular adjourned session at 9:00 o'clock A. M. with all members present: Holter, Nielsen, Novak and County Auditor Conway.


The County Auditor reported the following sale of Co. Tax Deed Property. The Board passed & signed the Resolution approving the sale & authorized the Chairman of the Board to enter into a contract with purchaser: Lots 1, 2 & 3 Blk. 17 in City of Geddes sold to Chas. Hermanek for \$30. Said property was offered for sale 7-13-54 but was not sold for lack of bidders and was sold 8-10-54.

The Board of County Commissioners appraised the following described real estate, acquired by the County by Tax deed, and also passed & signed the Resolution directing sale of said real property, and the County Auditor signed the Notice of Sale. Said property appraised as follows: Town of Ravinia: Lots 1 to 10 incl. Blk. 1; Lots 11, 12, 14, 15, 16, 17 & 18 in Blk. 2; Lots 1, 2, 3, 5, 6, 7, 8, 9, 10, 11, & 12 in Blk. 3; Lots 7 to 18 incl. Blk. 6; Lot 7 in Blk. 9; Lot 12 in Blk. 12. All lots appraised at \$10. per lot. Lots 3, 4, 9, & 10 in Blk. 2; Lots 9, 10, 11, 15, 16, 17, & 18 in Blk. 4; Lots 7, 8, 11, 12, 13, & 14 in Blk. 5; Lots 4, 5, & 6 in Blk. 6; S $\frac{1}{2}$ of Lot 9 in Blk. 10; All of above lots appraised at \$20. per lot; Commencing at a pt. 166 ft. N. of the NE cor. of Blk. 11 in the town of Ravinia, S. D.; thence running N. 100 ft; W 140 ft; S. 100 ft; E 140 ft. to place of beginning. Appraised at \$40; Said property to be sold at public auction at the Court House in Lake Andes, S. D. on the 16th day of August, 1954 at 2:00 P. M.

The Auditor was instructed to advertise for bids for repairing roof & installing new flashing on the courthouse at Lake Andes, S. D. Also for bids for flues for Kewanee furnace & installation of said flues in the furnace at the courthouse in Lake Andes, S. D. Bids to be opened on the 7th day of Sept. 1954 at 2:00 o'clock P. M.

Upon motion made & seconded the Board adjourned at 5 o'clock P. M. to meet again on Tuesday Sept. 7, 1954 at 9:00 o'clock A. M.

ATTEST:


L. C. Conway, County Auditor
(Seal)


Edward O. Holter, Chairman of Board of Co. Commissioners, Charles Mix County, S. D.

PROCEEDINGS OF THE BOARD OF COUNTY COMMISSIONERS
LAKE ANDES, SOUTH DAKOTA
Tuesday September 7, 1954

The Board of County Commissioners convened in session at 9:00 o'clock A. M. with all members present: Holter, Novak, Nielsen and County Auditor Conway. The minutes of the previous meeting were read and upon motion made & seconded the same were approved.

The Auditor's Report of the Treasurer's office was read & examined by the Board & upon motion made & seconded, the same was approved, showing cash & cash items in the hands of the Treasurer as of August 31, 1954 as follows:

Total amount of actual cash - - - - -	\$ 683.47
Total amount of checks & drafts in Treasurer's possession over 3 days - - - - -	438.76
Total amount of checks & drafts in Treasurer's possession not over 3 days - - - - -	1,553.85
Cash Items - - - - -	485.03
Commercial State Bank, Wagner - - - - -	105,705.07
Farmers & Merchants Bank, Platte - - - - -	118,566.31
Security State Bank, Geddes - - - - -	69,231.97
First Nat'l. Bank, Armour - - - - -	34,633.27
Nat'l. Bank of S. D., Sioux Falls - - - - -	13,262.56
U. S. Government Bonds - - - - -	115,000.00
	<u>\$459,560.29</u>

Upon motion made & seconded the following claims on the Salary Fund were allowed & the Auditor instructed to issue warrants for the same: Conway, L. C. \$312.50; Riley, Rose \$200; Varuska, Mary L. \$200; Frederick, Madonna \$145.75; Hamik, Victor I. \$312.50; Donovan, Rose \$200; Wade, Lois \$200; Bouza, Joseph W. \$286.66; Melmer, Martha \$286.66; Mead Leona \$200; Sprick, Margaret B. \$312.50; Benner, Helen \$200; Bouza, Delores \$175; Wuest Geo. \$272.50; Monroe, Gloria \$125; Melcher, Cecil L. \$265; (\$3,694.07)

The following Predatory Animal Bounty Claims were approved: Luger Beauchamp \$4; Ryland Brummerl \$4; Dick Dykstra \$4; Walter Engel \$8; Wm. Fijala \$4; Ray Gant \$15; Arnold Gau \$4; Sam Greger \$2; Bernard Hanten \$4; Wayne Hoffman \$4; Dethmer Hubbeling \$4; Edward Johnson \$4; Elmer Kietzman \$4; Fred Kocer \$7.50; Bill Kuipers \$7.50; Albert L. Kuipers \$4; Victor Nelson \$2; Paul Oberbroekling \$4; Lyle Soulek \$4; Gottfrid Strid \$4; Harold Steele \$4; Wm. Steckley \$2; Jack Veldheer \$4; Daryl Martin \$4;

The County Auditor reported the following sale of Tax Deed property. The Board passed & signed the Resolution approving the sale & a deed was executed conveying said property to the purchaser: Said property was offered for sale 7-13-54 but was not sold for want of bids but was sold 8-18-54 to Ludvig Jensen--Lots 1,2,4, & 5 of Blk. 1 in Johnson Bros. Land Co's. 1st Add. to the City of Geddes for the sum of \$85; the following property was offered for sale 8-16-54; Lots 14,15,16,17, & 18 of Blk. 2 in the town of Ravinia and sold to John T. Smits of Ravinia for \$50; Lots 1,2,3,5,6,7,8,9,10,11 & 12 of Blk. 3 in the town of Ravinia to Floyd Clemens, Ravinia for \$110; Lots 7,8,11 & 12 of Blk. 5 in the Town of Ravinia to Waldine H. & Alma Roberson, Ravinia for \$80; Lots 10,11, & 12 of Blk. 2 in Town of Ravinia, Herman Gruis, Ravinia for \$40;

Upon motion made & seconded the following locations were designated as voting places for the General Election to be held Nov. 2, 1954 in Charles Mix County, S. D.
Precincts and Voting Places: Bryan-Bryan Center School; Carroll--Town Hall; Castalia-School House #4; Choteau Creek School House #3; Darlington--The Township Hall; Forbes--The Schlund School House; Goose Lake--The Township Hall; Hamilton--Riverside School House; Howard--The Sparks School House; Highland--The Pleasant Hill School; Jackson--School House #6; Kennedy--The Jacobsen School; Lake George--School No. 4; LaRoche--The Graves School; Lawrence--The Sadler School; Lone Tree--Dante Town Hall; Moore--The Nelson School; Plain Center--The V. F. W. Hall; Platte--The Central School; Ree--The Rohla School; Rhoda--The Old Store Building in Bovee; Rouse--School House #3; Signal--the Gibson School; Wahehe--The Owings School; White Swan--The Soulek School; City of Geddes--Precinct No. 1, Am. Legion Hall; Precinct No. 2--Z. C. B. J. Hall; Precinct No. 3--The City Hall; City of Platte; Precinct No. 1 Hose House No. 1; Precinct No. 2--Fire Engine Station, first building north of Lyric Theater; Precinct No. 3--Fire Department Room; City of Lake Andes, Precinct No. 1--Roberson Plumbing Shop; Precinct No. 2--City Jail; Precinct No. 3--Basement of Carnegie Library. City of Wagner; Precinct No. 1--The City Hall; Precinct No. 2--The Public Library; Precinct no. 3--The Public High School Building; Town of Ravinia--The Pump House; Pickstown No. 1--The Fire Hall; Pickstown No. 2--High School Building.

The applications for Poor Relief from Carrie Van Driesen, Platte, S. D. and Alfred Andersen, Academy, S. D. were approved and their names placed in the County Poor Book.

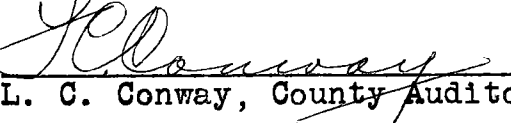
Upon motion made & seconded the following ABATEMENT WAS ALLOWED: J. R. Barrick; \$5.97 tax on personal property in Plain Center Twp. for 1953 being an erroneous assessment.


The following claims for Tree Bounty were rejected: Dellas W. Johnson; Dora Picking; and Lloyd Shortreed.

A copy of County-Bureau Agreement No. 2 covering the Rising Hill-Greenwood Road & the Greenwood-Choteau Creek Road made between the U. S. Depart. of the Interior and Charles Mix County was filed in the office of the County Auditor.

Upon motion made & seconded the Board adjourned at 5 o'clock P. M. to meet again at 9:00 o'clock A. M. on Thursday September 9th, 1954.

ATTEST:


L. C. Conway, County Auditor
(Seal)


Edward O. Holter, Chairman of Board of
Co. Commissioners, Charles Mix Co., S. D.

LAKE ANDES, SOUTH DAKOTA
Thursday September 9, 1954

The Board of County Commissioners convened in regular adjourned session at 9:00 o'clock A. M. with all members present: Holter, Nielsen, Novak & Co. Auditor Conway.

Upon motion made & seconded the following claims were allowed & the Auditor instructed to issue warrants for the same:

GENERAL FUND

Bradley, Eunice \$150; Black Hills Supply Co. \$132.04; Bursik's Store, groc. for Caroline Anderson \$60; Burroughs \$7.05; Brown & Saenger \$350.93; Central Hdw. \$1.43; Churchill Mfg. Co. \$19.05; City of Lake Andes \$420; Co. Treas. cash items \$467.33; Clements, A. V. funeral for Oscar Youngstrom \$150; Chas. Mix Co. News \$336.34; Donovan Elec. \$2.50; Dvorak, Kenneth D. \$20; Exon, W. E. \$90; Ebenezer Home Soc. care Chris Skillingsstad \$70.36; Farmers Elev. coal for James Mann \$27.50; Good Samaritan Home care co. poor John Pusi \$14; Louis Cansky \$14; Mike Soukup \$14; Richard Teeslink \$14; Frank Burda \$14; Holter, Edward O. \$204.56; Howe, Laurel L. \$153.28; Hadd, L. J. mdse. for co. poor A. P. Zeick \$61.57; Hubner, Dr. R. F. care Severt Dahl \$30; Hoch Drug Co. drugs for co. poor John Pusi \$11.50; Frank Burda \$1.25; Richard Teeslink \$14; Mike Soukup \$2.40; Huntington Lab. \$57; Hamick, Victor I. \$2.38; Hinde, Bill \$30; Hoffman, Melvin R. \$15; Hoffman, Herbert \$27.50; James Drug for co. poor Effie Greger \$2; Joe Mares \$8.25; Rose Barnes \$4; Alex Gullickson \$25.69; Knapp, Francis C. \$119.63; King, Jennie care co. poor C. C. Kirkpatrick \$25; Delos Rolston \$25; Learned, Olive R. \$77; L. A. Super Market groc. for Helen Konfrst \$48.86; Lutheran Colony of Mercy care Henrietta Giedd \$29; Joe Musil \$29; Elmer Cochran \$86; Rolland Smith \$76.25; L. A. Farmers Co-op. Co. \$877.41; L. A. Super Market \$13; LaVallee Ronald \$52; Leibel, Lawrence \$6.65; L. A. Auto Supply \$1; L. Andes Wave \$235.61; Masden, Kenneth E. care of Glenn Little \$35; Marshall Wells \$6.15; Midwest Beach Co. \$26.35; Mitchell Publish. Co. \$22; Mat's Market groc. for Joe Sterba \$25; Michael, Dr. A. C. \$70; McCabe, Frank \$325.75; McCabe, W. E. \$346.70; Nielsen, Niels H. \$200.92; Novak, Joseph \$210.85; N. W. Pub. Serv. \$134.46; N. W. Bell Tel. Co. \$160.40; N. W. Products Co. \$19; Nepodal, Joe \$50; Paulsen, R. E. \$65.80; Roderick Nursing Home care co. poor Art Goddard \$36.87; Frank Van Ormer \$36.96; Frank Kopecky \$29; Raymond Casmir \$21; Schekel, Geo. \$224; Schnabel, Walter \$155; Shorty's Market groc. for Emih Teeslink \$44.80; S. D. Children's Aid care for Donna Gail McFarlin \$32.85; Serval Towel Co. \$11; Schnabel, Mrs. Walter \$134;

ADOPTED BUDGET FOR CHARLES MIX COUNTY, SOUTH DAKOTA FOR THE CALENDAR YEAR, JANUARY 1, 1955 to DECEMBER 31, 1955. AS REQUIRED BY SECTION 12-2003 SDG 1939.

FUNDS:	ESTIMATED	ESTIMATED	ESTIMATED	ESTIMATED	TOTAL	ADOPTED
ITEMS:	OTHER	CASH	REAL & PER.	EST. REV. &	BALANCES	BUDGET
	REVENUE	BALANCE	PROPERTY TAX	BALANCES	APPROPRIATIONS	
GENERAL FUND						
Commissioners: Per Diem						\$5100
Mileage						1500
Exp. Adv. & Prtg.						3000
Convention Exp.						250
Auditor: Office Exp.						2600
Assessor Supplies						1800
Treasurer: Office Exp.						3000
Delin. Tax Exp.	300					1400
Tax Deed Exp.	300					1300
Publication Exp.						1100
Clerk of Courts: Office Exp.						1000
Vital Statistics						300
Register of Deeds: Office Exp.						1200
Supt. of Schools: Office Exp.						2000
Travel Exp.						500
County Institute						635
Sheriff: Fees & Salary	1500					4000
Office Exp.						1500
Mileage						6000
Board of Prisoners						3000
Jailer & Maint. of Jail						700
Radio						500
States Attorney: Office Exp.						500
Mileage						1100
Courts: Jurors, Witness Fees &						4500
Court Reporter						3000
Justice Fees	1000					600
Office Exp.						300
Coroner: Expense						2300
Co. Veteran's Serv. Office						13000
Expense & Salary						300
Court House: Maintenance						2115
Foreclosed Property:	2000					4085
Insurance:						100
Agri. Extension:						600
County Contest:						800
Weed Control:						150
Public Welfare: Office Exp.						34000
Co. Insanity Board:						150
Care of Poor:	2500					150
Board of Health:						300
Tree Bounty:						350
Crow Bounty:	350					3000
Social Security:						1500
School Dist. Reorganization:						250
Memorial Day:						1800
Burial Indigent Persons:						3800
Co. Money & Credits Tax:						5000
Telephone Tax Outside:						15
Licenses:						3600
Prior Tax Collections:						
General Fund Totals:	20,365	11,000	120,000	151,365		116,185
SALARY FUND:						
Auditor						11000
Treasurer						11500
Clerk of Courts	1881					3500
Register of Deeds	3190					6140
Supt. of Schools						8550
States Attorney						4770
County Judge						3180
SALARY FUND TOTALS:	5,071	2,000	46,000	53,071		48,640
INSANE FUND:	2,000	1,000	14,000	17,000		15,600
FEEBLE-MINDED FUND:	600	1,000	2,000	3,600		3,200
CUSTER SANATORIUM:		1,000	1,100	2,100		1,500
County ROAD FUND:						
Construction						60,000
Maintenance						26,000
Machinery & Equipment						15,000
COUNTY ROAD FUND TOTALS:	15,000	15,000	87,000	117,000		101,000
BRIDGE FUND:						
Construction & Maintenance						26,200
Workmen's Compensation						1,700
BRIDGE FUND TOTALS:	8,500	10,000	20,000	38,500		27,900
TOTALS OF FUNDS WITHIN LTD. LEVY:	51,536	41,000	290,100	382,636		314,025
TAX LISTS, TBDA, PSA VALUATIONS \$29,696,522				237,275		
SPECIAL BRIDGE FUND (Ch. 30, SL 1953)	20,000			20,000		20,000
TOTALS OF FUNDS OUTSIDE LTD. LEVY	20,000			20,000		20,000
GRAND TOTAL OF ALL FUNDS LEVIES	71,536	41,000	290,100	402,636		334,025
COUNTY HIGH SCHOOL TUITION FUND:	100,000					100,000
COMMON SCHOOL EQUALIZATION FUND:	136,200					136,200
COUNTY MOTOR VEHICLE FUND (45%) Coll.						
Construction & Maintenance	46,000			46,000		41,400
Hiway Supt. Salary & Office Exp.						4,600
COUNTY MOTOR VEHICLE FUND TOTALS:	46,000			46,000		46,000
COUNTY SPECIAL HIWAY FUND: (28% M. V. Coll.)						
	24,000			24,000		24,000
CO. HIWAY & BRIDGE FUND: (1/8 State Gas Tax)						
	24,000			24,000		24,000
TEXT BOOK REVOLVING FUND:	9,800	2,000		11,800		11,800
SCHOOL LIBRARY FUND	2,100			2,100		2,100
GRAND TOTAL OF FUNDS NOT SUBJECT TO LEVIES	105,900	2,000		107,900		107,900
GRAND TOTAL OF ALL FUNDS	177,436	43,000	290,100	510,536		441,925

SCHEDULE OF TAX LEVIES FOR COUNTY PURPOSES AND LEVY SUMMARY - - - - - 1954.

FUND	ADOPTED BUDGET APPROP.	Plus 5% of approp.	TOTALS	LESS EST. REVENUE	Am't. to be raised by taxes	P. S. A. Levy Mills	P.S.A. Tax	Gen. Prop. & TBDA Levy	Amount of Tax on Gen. Prop.	TBDA Tax	Total Tax to be raised for Co. purps
General	116,185	5,809	121,994	31,365	90,629	1.40	37.29	3.05	90,279.37	213.77	90,530.43
Salary	48,640	2,432	51,072	7,071	44,001	.68	18.11	1.48	43,807.70	103.73	43,929.54
Insane	15,600	780	16,380	3,000	13,380	.21	5.59	.45	13,319.91	31.54	13,357.04
Feeble Minded	3,200	160	3,360	1,600	1,760	.03	.80	.06	1,775.99	4.21	1,781.00
Custer	1,500	75	1,575	1,000	575	.01	.27	.02	592.00	1.40	593.67
County Road	101,000	5,050	106,050	30,000	76,050	1.18	31.43	2.56	75,775.47	179.43	75,986.33
County Bridge	27,900	1,395	29,295	18,500	10,795	.17	4.53	.37	10,951.92	25.94	10,982.39
Total Ltd. Levy	314,025	15,701	329,726	92,536	237,190	3.68	98.02	7.99	236,502.36	560.02	237,160.40
Special Bridge Ch. 30-1953	20,000	1,000	21,000	- - - -	21,000	.32	8.53	.70	20,719.86	49.06	20,777.45
Total Consol. Levy	334,025	16,701	350,726	92,536	258,190	4.00	106.55	8.69	257,222.22	609.08	257,937.85
High School Tuition	100,000	5,000	105,000	- - - -	105,000			4.37	104,470.30	306.29	104,776.59
Co. Elem. Equal. Fund	136,200	6,810	143,010	- - - -	143,010	6.00	159.82	6.00	142,390.09	420.54	142,970.45
TOTAL ALL LEVIES	570,225	28,511	598,736	92,536	506,200				504,082.61	1,335.91	505,684.89
NOT SUPPORTED BY TAX LEVY											
Co. Motor Vehicle Fund	46,000										(45% Motor Vehicle Collections)
Co. Spec. Hiway Fund	24,000										(28% Motor Vehicle Collections)
Co. Hiway & Bridge Fund	24,000										(1/8 State Gas Tax)
Text Book Re-volving Fund	11,800										(Perpetual)
School Library Fund	2,100										(State Apportionment)

A School Poll tax was levied on each resident of the County of the age of 21 yrs. and older, excepting persons under guardianship, non composmentis or insane, and soldiers and sailors as provided by law, for the support of the Public Schools.

A dog tax of \$1 for each dog was levied against the name of each person returned by the assessor as the owner or keeper of a dog, or dogs, as a tax to be credited when collected to the school fund of the district from which it was collected.

GENERAL PROPERTY VALUATION, including Tax Base Depleting acres \$29,669,885.
 HIGHWCHOOL DISTRICT VALUATION, including Tax Base Depleting Acres 23,988,799.

Stedronsky, Chas. Jr. \$18.17; Sip, Emil \$25; Sly, Earl \$25; Thompson, Albert \$10; Van Asperen, Donald \$4.50; Wipf, Owen R. \$25; Wikholm, Theresa care of Carrie Chandler \$20; West Publ. Co. \$18; Wuest, W. E. \$103.40; Wagner Post \$87.61; (\$7,486.86)

INSANE FUND

FEEBLE-MINDED FUND

Care 36 patients at Yankton State Hosp. \$1212.17; Care 10 patients at Redfield \$250;

TEXT BOOK FUND

Allyn & Bacon \$187.20; Am. Book Co. \$350.01; Co. Treas. \$17.70; Educator Supply Co. \$455.40; Economy Co. \$81.84; Houghton Mifflin Co. \$357.45; Hub City School Supply \$67.50; Iroquois Co. \$163.68; Lyons & Carnahan \$492.02; Macmillan Co. \$67.28; Midwest Beach Co. \$539.09; McCormick-Mathers \$69.67; News Printing Co. \$82.25; Owen Publish. Co. \$62.92; Row, Peterson Co. \$83.57; Scott, Foresman Co. \$998.20; Sioux Falls Bk. & Sta. Co. \$25.44; Webster Publish. Co. \$106.26; (\$4,207.48)

TUITION FUND

INSTITUTE FUND

Armour Ind. Sch. \$2068.45; Pierre Ind. \$331.27; (\$2,399.72)

Midwest Beach Co. \$59.10;

POOR RELIEF FUND

Armour Mem. Hosp. care Darlene Laschanky \$158; Dr. B. T. Brookman care co. poor Alex Gullickson \$15; Mike Soukup Sr. \$30; Mrs. Norval Harrell \$5; Effie Greger \$70; Katherine Kelly \$20; Mrs. Jacob Merkwan \$100; Shirley McCormick \$10; Eldora Anderson \$100; Dr. E. F. Kalda care Hank Davis \$106; Sacred Heart Hosp. care Irene Novotny \$106.25; Catherine Collins \$85.05; Mike Connelly \$35.25; St. Michael's Hosp. care Anton Krovoza \$126.50; (\$967.05)

Upon motion made & seconded the Board adjourned at 5 o'clock P. M. to meet again at 9:00 o'clock A. M. on Friday September 10, 1954.

ATTEST:

(Seal)

L. C. Conway
L. C. Conway, County Auditor

Edward O. Holter
Edward O. Holter, Chairman of Board of Co. Commissioners, Charles Mix County, S. D.

LAKE ANDES, SOUTH DAKOTA

Friday September 10, 1954

The Board of County Commissioners convened in regular adjourned session at 9:00 o'clock A. M. with all members present: Holter, Nielsen, Novak & Co. Auditor Conway.

Upon motion made & seconded the following claims were allowed & the Auditor instructed to issue warrants for the same:

MOTOR FUND

Anderson, James \$233.75; A-W Co. \$191.55; Atlas Conveyor Co. \$33.80; Brandis, John W. \$289; Brunner, Edwin J. \$298.35; Burnham, Melvin \$266.05; Blair, E. F. \$25; Bud's Seed Store \$90; Beckman's Repair \$48.33; Coles, Alvah M. \$234.60; Central Hdw. \$4.74; Carda's Standard Serv. \$6.70; Cahill Oil Co. \$35.78; Denker, Walter R. \$244.80; Don's Welding Shop \$11.50; Dakota Welding Supply \$39.02; Evans Oil Co. \$331.40; Farmers' Co-op. \$3.45; Farmers Exch. \$373.16; Frandsen's Body Shop \$6.75; Foster Bell Co. \$10418.14; Farmers' Exch. \$18.22; Gehan, John F. \$265.20; Glynn, John C. \$265.40; Greger, Alvie \$263.50; Greger, Gilbert \$243.95; Greger, Wm. \$295.80; Hegg, Robert \$255; Hartley's Garage \$19; Hoppe's Auto Elec. \$3.40; Hudek, Louis J. \$18; International Harv. Co. \$136.02; Jerman, Frank \$287.30; Jespersen Oil Co. \$198.79; Krell Gas Co. \$335.80; Leasure, Glenn \$270.30; Luurs, Dick \$243.10; Luurs, Harry \$269.45; L. A. Auto Supply Co. \$39.87; Marshall Wells \$17.19; Mandrup, Elmer \$250; McFarland, Harry \$23.80; N. W. Bell Tel. Co. \$23.35; N. W. Public Serv. \$56.92; Neu, John \$275.40; Nelsen Bros. Hdw. \$3.75; O'Connell, James V. \$287.30; Pavlis, Tom \$181.05; Pasek Motor Co. \$1.64; Platte Body Shop \$14.20; Platte Impl. Co. \$24.33; Paper Calmenson Co. \$105.97; Reaves Motor \$116.22; Raymond, Vince \$282.20; Riley, Rose \$75; Rubida, Philip \$240.98; Retread Co. \$96.86; Siddons Hdw. \$10.05; Sorenson, Vilas O. \$13.50; Socony-Vacuum Oil Co. \$44.12; Standard Oil Co. \$340.83; Timmerman, Walter Sr. \$226.10; Van Wyk Oil Co. \$331.55; Wagner Motor Sales \$47.18; (\$19,703.71)

BRIDGE FUND

Branson Culvert Co. \$1189.06;
Wheeler Lbr. Bridge \$ 917.85;
\$(2,106.91)

SPECIAL HIGHWAY FUND

A. C. Alver \$372; Chas. Mix Co. \$500;
(\$872.00)

Upon motion made & seconded the Board adjourned at 5:00 o'clock P. M. to meet again on Tuesday September 14, 1954 at 1:00 o'clock P. M.

ATTEST:

(Seal)

L. C. Conway
L. C. Conway, County Auditor

Edward O. Holter
Edward O. Holter, Chairman of Board of Co. Commissioners, Charles Mix County, S. D.

LAKE ANDES, SOUTH DAKOTA

Tuesday September 14, 1954

The Board of County Commissioners convened in regular adjourned session at 1:00 o'clock P. M. with all members present: Holter, Nielsen, Novak and County Auditor Conway.

RESOLUTION APPROVING AND ADOPTING THE 1955 BUDGET FOR CHARLES MIX COUNTY, SOUTH DAKOTA

WHEREAS, the Board of County Commissioners of Charles Mix County, South Dakota did on the 4th day of August, 1954 make and filed in the office of the County Auditor a Provisional Budget for said County for the fiscal year 1955, being from January 1, 1955 to December 31, 1955, pursuant to the law of S. D. and requirements of Sec. 12.2007 SDC 1939.

WHEREAS, said Board did cause said provisional budget together with the Notice of Hearing to be published in the official newspapers of the county for two successive weeks, prior to Sept. 1st, 1954, in which the time set and fixed for hearing was 10:00 A. M. on Sept. 7th, 1954 and as many days thereafter as would be necessary, until the final adoption of the Budget on Tuesday September 14, 1954; and Whereas the said Board having met at the appointed time and place and having adjourned from time to time until this 14th day of September 1954 at 2P. M. and having given full and complete hearing to all persons interested and having made the necessary changes, NOW THEREFORE, Be It Resolved that the following itemized Budget be and the same is hereby adopted as the ANNUAL Budget for Charles Mix County, South Dakota for the fiscal year of 1955.

Joseph Novak moved the adoption of the foregoing Resolution and Budget, seconded by Niels H. Nielsen and upon roll call all members voted "Aye".

Upon motion made & seconded, and Unanimously carried, the following County Levies were made by the Board for the necessary taxes for the current fiscal year of 1954 on all taxable property in the County, based upon the following itemized estimates of the County expenses for the ensuing year of 1955: (See back of budget sheet)

Sept. 7th was to have been the day to open bids for flues for the Court House furnace but no bids were submitted.

Upon motion made & seconded the Board adjourned at 5 o'clock P. M. to meet again at 9:00 o'clock A. M. on Tuesday October 5, 1954.

ATTEST:

L. C. Conway
L. C. Conway, County Auditor
(Seal)

Edward O. Holter
Edward O. Holter, Chairman of Board of
County Commissioners, Charles Mix County, S.D.

SPECIAL MEETING
Lake Andes, So. Dak.
Tuesday Sept. 28, 1954

A Special meeting of the County Commissioners was called on Tuesday Sept. 28, 1954, at 2:00 o'clock P. M. by Edward O. Holter, Chairman of the Board of County Commissioners, for the purpose of hiring a Highway Supt. for Charles Mix County. Proper notice of said meeting had been given.

All members of the Board and the County Auditor were present and the following business was transacted.

A motion was made by Nielsen, seconded by Novak that Laddie Payer of Wagner, S. D. be hired as highway Supt. at a salary of \$300.00 per month effective October 1, 1954. All members voting "Aye". Motion carried.

No further business to be transacted, the motion was made by Novak, seconded by Nielsen that the meeting adjourn.

ATTEST:

L. C. Conway
L. C. Conway, County Auditor
(Seal)

Edward O. Holter
Edward O. Holter, Chairman of Board of
County Commissioners, Charles Mix County
South Dakota.

PROCEEDINGS OF THE BOARD OF COUNTY COMMISSIONERS
LAKE ANDES, SOUTH DAKOTA
Tuesday October 5, 1954

The Board of County Commissioners convened in session at 9:00 o'clock A. M. with all members present: Holter, Novak, Nielsen and County Auditor Conway. The minutes of the previous meeting were read and upon motion made & seconded the same were approved.

The Auditor's Report of the Treasurer's office was read & examined by the Board & upon motion made & seconded, the same was approved, showing cash & cash items in the hands of the Treasurer as of September 30, 1954 as follows:

Total amount of actual cash - - - - -	\$	331.77
Total amount of checks & drafts in Treasurer's possession not over 3 days - - - - -		1,329.79
Cash Items - - - - -		156.06
Commercial State Bank, Wagner - - - - -		83,565.46
Security State Bank, Geddes - - - - -		69,231.97
Farmers & Merchants Bank, Platte - - - - -		83,213.15
Nat'l. Bank of S. D., Sioux Falls - - - - -		9,423.93
First Nat'l. Bank, Armour - - - - -		34,476.19
U. S. Government Bonds - - - - -		115,000.00
		<u>\$396,728.32</u>

Upon motion made & seconded the following claims on the Salary Fund were allowed & the Auditor instructed to issue warrants for the same: Conway, L. C. \$312.50; Riley, Rose \$200; Varuska, Mary L. \$200; Bryan Taylor \$75.79; Hamik, Victor I. \$312.50; Donovan, Rose \$200; Wade, Lois \$200; Bouza, Joseph W. \$286.66; Melmer, Martha \$286.66; Mead, Leona \$200; Sprick, Margaret B. \$312.50; Benner, Helen \$200; Bouza, Delores \$175; Wuest, Geo. \$272.50; Monroe, Gloria \$125; Melcher, Cecil L. \$265; (\$3,624.11)

The following Predatory Animal Bounty Claims were approved: Larry Cihak \$4; Alvah Coles \$7.50; Geo. Drake, Jr. \$7.50; Robert Dvorak \$4; Dick Dykstra \$4; Art Kietzman \$7.50; Tom Lyons \$4; Larry Melrose \$7.50; August Myears \$4; Harold Pavlis \$7.50; John Stluka, Jr. \$2; Rolland Vanderpol \$4; Russell Wormdahl \$4; Richard Zobrist, Jr. \$4; Henry Weber \$7.50; Vern Carda \$4; Joseph Stastny \$4; Albin Newman \$4;

Upon motion made & seconded the following Judges were named by the Board for the General Election to be held on Tuesday, November 2, 1954, in the various precincts of the County to--wit:

Bryan--Charles Ahrens, Charles Dahlberg, Bob Lyons
Carroll--Earl H. Sly, Nick Knoll, Whit Foxley
Castalia--Andrew Johnson, Sr., O. W. Samuelson, Lyle Kimball
Choteau Creek--John Beck, Jr., Martha Harris, Tom Lyons
Darlington--Henry Meyerink, Frank Butterfield, Joe Wilcox
Forbes, Dellas W. Johnson, Bruce M. Bakken, Mervin Peterson
Goose Lake-- E. R. Vesely, Emil Pavlis, Victor Nelson
Hamilton--Pearl Cooley, Harold Arshem, Mrs. Everette Koster
Howard--Gerald McGrath, Ralph Engel, Martin Bindert
Highland--Everette Pope, Leo Martin, Mrs. Ralph McFarland
Jackson--Victor Ostberg, Myrtle Scott, Lois Johnson
Kennedy--Mrs. Vene Eitemiller, Mrs. Paul Glantz, Mrs. Otto Hollman
Lake Geo.--Hiram J. Dimick, Leonard Lucas, Geo. Boyden
La Roche--Rudolph Johnson, Ed Pasek, Fred Lucas
Lawrence--A. W. Youngbluth, F. J. Kafka, Wilbur Hall
Lone Tree--F. J. Kaberna, Joe Fillaus, Herbert Raabe
Moore, Frederick Westendorf, Jr., Mrs. Joe Rada, W. J. Fijala
Plain Center-- Louis Dvorak, Joseph Novak, Mrs. Emma Rhein
Platte Twp.--Irvy Rasmussen, Ryan Dyk, Peter Westerling
Ree--Hands D. Nielsen, Mrs. Fred Eggers, Mrs. Frank Kocer
Rhoda--Elmer Arntson, Ed Rommen, Earl L. King
Rouse--Neil Berry, Wm. Hollman, Frank Blaha
Signal--Floyd Rasmussen, Geo. Dyk, Henry Franssens
Wahkhe--Henry Hyde, M. R. Gilman, Geo. Frederick
White Swan--Albert Svatos, Alyce L. Krell, Jessie Miller
Platte Ward 1: Phyllis Melcher, Guy Nash, Gertrude Marion
Platte Ward 2: E. O. Hoke, Will Dyk, Mrs. Leota Barada
Platte Ward 3: Chas. A. Nash, John Boersma, Loucelia Schiltz
Geddes Ward 1: George Balcom, Chas. Strehlow, Etta B. Van
Geddes Ward 2: Dorothy Brown, Maude Newman, Grace Haney
Geddes Ward 3: Vivian Arshem, Rev. Willard Scott, Mrs. T. F. Mahoney
Lake Andes Ward 1: Joseph E. Bures, Bryan Taylor, Susie St. Pierre
Lake Andes Ward 2: Maude Olson, Genevieve Richardson, Mrs. Christine Nichols
Lake Andes Ward 3: Harry McFarland, Ed Clemens, Viola Monroe
Wagner Ward 1: Geo. McCarthy, W. F. Conway, Mrs. Joe Summers
Wagner Ward 2: Ella Hoover, Aletha Marris, Irene O'Connell
Wagner Ward 3: Louise Piroutek, Olive R. Cork, Grace Burke
Ravinia-- C. L. McEntaffer, Nels Ande son, Alice Deuschle
Pickstown 1: Mrs. Loy Fisk, Ellen Ruth Canfield, Mae Doop
Pickstown 2: Mrs. Tom Halloran, Lora M. Evans, Mrs. Clyde Hollis

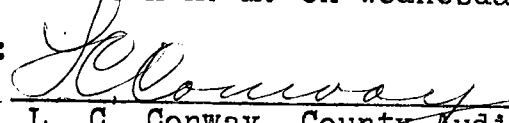
Geo. W. Wuest, States Attorney, appeared before the Board and discussed the Special Audit of the Highway Dept. summarizing his opinion with the following recommendations:

- (1) Forthwith adopt an accounting system similar to that recommended by the Comptroller.
- (2) Establish an equitable wage scale for the County Highway employees, and have someone check their time, if this has not been done.
- (3) Pass resolutions revising the County Highway System, and the Supt. must keep records of the same in his office.
- (4) Do not use any funds in the Special Highway Funds, until the County Highway System is established and it is determined whether or not the system is completed, and then use the funds in accordance with the opinion of the Attorney General, which I shall request when the system has been established and it is determined whether or not the system is completed in the various townships.
- (5) That the County should not pay to the townships any of the funds spent from the Special Highway Funds, unless they should obtain judgment for amounts that may have been spent on County roads.
- (6) That the Board accept the resignation of the present County Highway Supt., and that any new County Highway Supt. employed, be allowed an required to run the County Highway Dept., supervise the road work, be responsible for the proper accounting, supervise the employment, do the hiring and firing, and that the Commissioners determine the policy of the Highway Dept. and those matters designated to them by statute.


Motion was made by Novak, seconded by Nielsen that the above recommendations be accepted and carried out. All members voting "Aye". Motion carried.

Upon motion made & seconded the Board adjourned at 5 o'clock P. M. to meet again at 9:00 o'clock A. M. on Wednesday October 6, 1954.

ATTEST:


L. C. Conway, County Auditor

(Seal)


Edward O. Holter, Chairman of Board of
County Commissioners, Charles Mix County
South Dakota.

LAKE ANDES, SOUTH DAKOTA
Wednesday October 6, 1954

The Board of County Commissioners convened in regular adjourned session at 9:00 O'clock A. M. with all members present Holter, Nielsen, Novak, and County Auditor Conway.

The claim of Dr. E. F. Kalda for Mrs. Alfred Anderson in the amount of \$30.50 was rejected by the board.

The application for Poor Relief from Albin Ignowski, Lake Andes, S. D. was approved and his name placed in the County Poor Book.

A petition signed by residents of Platte Twp. requesting the County for a Bridge between Sections 2 and 3 in Platte Twp., located one half mile north of old Platte was approved by the Board.

The Board of County Commissioners appraised the following described real estate, acquired by the County by Mtg. Fcl. and also passed & signed the Resolution directing sale of said real property, and the County Auditor signed the Notice of Sale. Said property appraised as follows: SW $\frac{1}{4}$ of Sec. 3-97-67 appraised at \$7,200.; and the SE $\frac{1}{4}$ of Sec. 30-98-67 appraised at \$7,200. Said property to be sold at public auction at the Court House in Lake Andes, S. D. on the 1st day of November, 1954 at 2:00 P. M.

The resignation of Elmer Mandrup, as County Highway Supt. was accepted by the Board effective Oct. 1, 1954.

Upon motion made & seconded the following claims were allowed & the Auditor instructed to issue warrants for the same:

GENERAL FUND

Ahrens, Chas. \$46.68; Bradley, Eunice \$150; Brown & Saenger \$24.36; Co. Treas. \$148.89; Caldwell, Glen A. \$28.50; Club Cafe \$17.20; Connell, Mrs. Opal \$73.04; Chas. Mix Co. News \$199.38; Crutchett's Pharmacy \$13.34; Exon, W. E. \$90; Ebenezer Home care Chris Skillingstad \$70; Eggers, Fred \$13.44; Good Samaritan Home care co. poor Frank Burda \$14; Louis Cansky \$14; John Pustl \$14; Mike Soukup \$34; Richard Teeslink \$34; Holter, Edward O. \$219.25; Hamik, Victor I. \$55.37; Hinde, Bill \$34.75; Howe, Laurel L. \$224.12; James Drug co. poor Alec Gullickson \$20.84; Joe Mares \$3.90; Effie Greger \$9.74; Rose Barnes \$1.75; Ben Kleespie \$4.20; Knapp, Francis C. \$128.26; Kostel, Ca. A. funeral for Otto Hennies \$100; Jennie King care Delos Rolston \$25 & Cleve Kirkpatrick \$25; Kalda, Dr. E. F. care Henry Davis \$60; Learned, Olive R. \$77; Lutheran Colony of Mercy care Henrietta Giedd \$29; Joe Musil \$29; Rolland Smith \$75; Elmer Cochran \$80.40; Lake Andes Wave \$198.73; Midwest Beach Co. \$150.66; Mitchell Publish. Co. \$56.46; Midland Lab. \$7.42; Miley, Paul \$12; Register of Deeds \$1.60; Masden, Kenneth E. care of Elmer Little \$35; McCabe, Frank \$346.80; McCabe, W. E. \$307.35; McDonald Ruth P. \$101.26; Nielsen, Niels H. \$191.12; Novak, Joseph \$174.40; N. W. Bell Tel. Co. \$170; N. W. Pub. Serv. \$117.83; Old Age Survivors Ins. \$641.62; Patterson, Scotty \$324.95; Raymond, Casimir \$10; Roderick Nursing Home care Art Goddard \$41.97; Frank Van Ormer \$33.17; Frank Kopecky \$29; Rezac, Joe \$3.92; Schekel, Geo. \$212.40; Schnabel, Walter \$155 & \$7.20; Sioux Falls Bk. & Sta. Co. \$55.01; Schnabel, Mrs. Walter \$132; Sprick, Margaret B. \$30.52; Slate Drug Store for Fred Vanderheiden \$4.45; Steckley, Myrtle \$9.80; Stork, Fred \$7; Sly, Earl \$19.60; Security Ins. Agency \$10; Thompson, Fred \$127.42; Tyndall Clinic care Richard Teeslink \$9, Mike Soukup \$5, & Anton Krovoza \$60; Wuest, Geo. W. \$64.71; Wikholm, Theresa care of Carrie Chandler \$20; Williams Gordon E. \$29.38; Wagner Post \$570.42; Western Chemical Co. \$22.19; Weekly, Nola \$4.20; Irene Weekly \$4.20; Weekly, Robert \$4.20; Weekly, Elsie \$4.20; (\$6,710.57)

INSANE FUND

Care 33 patients at Yankton State Hosp. \$1145.67; Care 10 patients at Redfield \$248.34;

FEEBLE-MINDED FUND

Dvorak, Ed \$20; Fitzgibbon, Mrs. John R. \$40; Mack, Chris \$40; Midwest Beach Co. \$45.95; Summers, Dale E. \$25; (\$170.95)

INSTITUTE FUND

Avon Ind. School \$2606.55; Delmont Ind. School \$1911.58; (\$4,518.13)

TEXT BOOK FUND

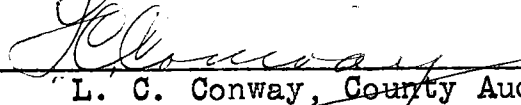
American Book Co. \$522.08; Co. Treas. \$3; Educator Supply Co. \$117; Follett Publ. Co. \$126.80; Hub City School Supply \$33.12; Iroquois Publ. Co. \$114.79; Lyons & Carnahan \$102.83; Macmillan Co. \$497.78; Midwest Beach Co. \$251.90; Merrill, Chas. E. Co. \$29.81; Scott, Foresman Co. \$252.10; Sioux Falls Bk. & Sta. Co. \$41.96; (\$2,093.17)


POOR RELIEF FUND

Leiter, Dr. H. C. care Effie Greger \$250; Sacred Heart Hosp. care Irene Novotny \$100.65; Catherine Collins \$80.65 & Mike Connelly \$84.10; St. Michael's Hosp. care Anton Krovoza \$121.50; St. Joseph Mercy Hosp. care Effie Greger \$354.80; Wagner Com. Hosp. care Effie Greger \$99; (\$1,090.70)

Upon motion made & seconded the Board adjourned at 5 o'clock P. M. to meet again at 9:00 o'clock A. M. on Friday October 8, 1954.

ATTEST:


L. C. Conway, County Auditor


Edward O. Holter, Chairman of Board of
County Commissioners, Charles Mix County, S.D.

(Seal)

LAKE ANDES, SOUTH DAKOTA
Friday October 8, 1954

The Board of County Commissioners convened in regular adjourned session at 9:00 o'clock A. M. with all members present: Holter, Nielsen, Novak & County Auditor Conway.

Upon motion made & seconded the following claims were allowed & the Auditor instructed to issue warrants for the same:

MOTOR FUND

Anderson, James \$40.80; Abdouch, Geo. \$63.10; A-W Co. \$142.65; Beckman, Lewis \$205.52; Brandis, John W. \$268.60; Burnham, Melvin \$224.40; Bruner, Edwin J. \$287.30; Carda, James \$401.10; Co. Treas. \$4.17; Coles, Alvah M. \$224.40; Central Hdw. \$6.43; Denker, Walter R. \$214.20; Evans Oil Co. \$188.49; Evans Equipment Co. \$86.80; Friendly Gas Co. \$99.04; Foster-Bell Co. \$545.77; Fuchs, Fred Jr. \$333.69; Farmers Co-op. Assoc. \$96.15; Gehan, John F. \$265.20; Glynn, John E. \$255; Greger, Alvie \$256.70; Greger, Wm. \$284.75; Gamble Hardlines \$27.08; Grosz, Emil T. \$20; Grosz, Wm. F. \$706.64; Hildebrand, Herman \$256.20; Hegg, Robert \$193.80; Home Impl. Co. \$26.85; Herman Hildebrand \$177.66; Jerman Frank \$277.10; Jack's Serv. Sta. \$91.05; Luurs, Dick \$219.30; Luurs, Harry \$259.25;

NOTICE OF ABANDONING THE CHARLES MIX COUNTY HIGHWAY SYSTEM AND THE ESTABLISHING OF THE NEW COUNTY HIGHWAY SYSTEM.

WHEREAS the County Highway System of Charles Mix County, South Dakota, has not been revised for a considerable period of time and

WHEREAS certain portions of such County Highway System are no longer being used by the public and

WHEREAS it is desirable that the County Highway System of Charles Mix County be revised and resolutions passed designating the new County Highway System,

BE IT RESOLVED, that a hearing be held on the 8th day of November, 1954, at the hour of 10:00 o'clock A. M. in the Courthouse, in the city of Lake Andes, Charles Mix County, South Dakota, why the following described roads to-wit:

5.0 miles, commencing at the SE Corner of Sec. 8, T-100-N, R-70 W, thence West 5.0 miles to the SW Corner of Sec. 10-T-100-N, R 71-W;

6.0 miles, commencing at the SE Corner of Sec. 23, T-100-N, R-70-W, thence West, 3 miles, thence North 3.0 miles to the NW Corner of Section 9, T-100-N, R-70-W, at a point on the Charles Mix-Brule County line;

8.0 miles, commencing at the NE Corner of Sec. 18, T-100-N, R-69W, thence South 8.0 miles to the SW Corner of Sec. 20, T-99-N, R-69-W;

6.0 miles, commencing at the NE Corner of Sec. 26, T-100-N, R-69-W, thence South 6.0 miles to the SW Corner of Sec. 24, T-99-N, R-69-W;

5.0 miles, commencing at the NE Corner of Sec. 11, T-99-N, R-69-W, thence West 5.0 miles to the NW Corner of Sec. 7, T-99-N, R-69-W;

3.5 miles, commencing at the SE Corner of Sec. 24, T-100-N, R-69-W, thence North 3 miles and thence West 0.5 miles, more or less, along the Charles Mix-Brule County line;

3.0 miles commencing at the SE Corner of Sec. 21, T-100-N, R-68-W, thence North 3 miles to the Charles Mix-Brule County line;

6.0 miles, commencing at the NW Corner of Sec. 25, T-100-N, R-68-W, thence East 6.0 miles to the SE Corner of Sec. 23, T-100-N, R-67-W;

6.0 miles, commencing at the NW Corner of Sec. 11, T-99-N, R-68-W, thence 4.0 miles East, thence 1.0 mile North, thence 1.0 mile East to the SE Corner of Sec. 33, T-100-N, R-67-W;

1.0 mile, commencing at the NW Corner of Sec. 13, T-99-N, R-68-W, thence 1.0 mile East;

8.0 miles, commencing at the SE Corner of Sec. 18, T-99-N, R-67-W, thence North 8.0 miles to the NE Corner of Sec. 7, T-100-N, R-67-W;

21.0 miles, commencing at the SE Corner of Sec. 21, T-97-N, R-67-W, thence North 21.0 miles to the NE Corner of Sec. 9, T-100-N, R-67-W;

8.0 miles, commencing at the SE Corner of Sec. 14, T-99-N, R-67-W, thence North to the NE Corner of Sec. 11, T-100-N, R-67-W;

7.0 miles, commencing at the NW Corner of Sec. 36, T-99-N, R-68-W, thence East 7.0 miles to the SE Corner of Sec. 25, T-99-N, R-67-W;

9.7 miles, more or less, commencing at the SE Corner of Sec. 2, T-97-N, R-68-W, thence North approximately 9.7 miles to the Platte, S. Dak. city limits;

17.5 miles, more or less, commencing at the NW Corner of Sec. 10, T-98-N, R-68-W, thence East 17.5 miles to a point between Sections 4 and 9, T-98-N, R-65-W on the Douglas-Charles Mix County line;

16.2 miles, more or less, commencing at the NW Corner of Sec. 22, T-99-N, R-69-W, thence South 4.0 miles, thence South and Easterly for a distance of 0.5 miles, thence North and easterly for a distance of 0.8 miles to a point approximately 0.15 miles North on the Section line between Sections 2 and 3, T-98-N, R-69-W, thence South and easterly for a distance of 1.4 miles to a point approximately on the one-quarter corner between Sections 11 and 12, T-98-N, R-69-W, thence South to the SW Corner of Section 12, T-98-N, R-69-W, thence east 2.0 miles, thence North 1.0 mile, thence East 2 miles, thence North 5.0 miles to the NW Corner of Section 22, T-99-N, R-68-W;

11.7 miles, more or less, commencing at the West Platte, S. D. city limits between Sections 14 and 23, T-99-N, R-68-W, thence West 10.7 miles to the NW Corner of Section 19, T-99-N, R-69-W, thence North 0.5 miles, thence West 0.5 miles to the center of Section 13, T-99-N, R-70-W;

11.6 miles, more or less, commencing at the NW Corner of Section 22, T-98-N, R-67-W, thence West 10.9 miles, thence SW 0.2 miles to a point on the Section Line between Sections 22 and 23, T-98-N, R-69-W, thence 0.5 miles West through Section 22, T-98-N, R-69-W;

25.0 miles, commencing at the NW Corner of Sec. 1, T-97-N, R-68-W, thence East 25.0 miles to the NE Corner of Section 1, T-97-N, R-64-W;

1.0 mile, commencing at the SW Corner of Section 13, T-98-N, R-69-W, thence 1.0 mile North;

1.0 mile, commencing at the SW Corner of Section 17, T-98-N, R-68-W, thence 1.0 mile North;

7.8 miles, more or less, commencing at the SW Corner of Sec. 33, T-98-N, R-66-W, thence North 7.8 miles to the Douglas Charles Mix County line;

5.0 miles, commencing at the SE Corner of Sec. 34, T-98-N, R-66-W, thence 5.0 miles North to the NW Corner of Sec. 11, T-98-N, R-66-W;

10.0 miles, commencing at the NW Corner of Section 28, T-98-N, R-66-W, thence 10.0 miles East to the NE Corner of Section 25, T-98-N, R-65-W;

12.0 miles, commencing at the SE Corner of Section 5, T-96-N, R-65, W, thence North 12 miles to the NE Corner of Section 8, T-98-N, R-65,-W;

13.0 miles, commencing at the NE Corner of Section 4, T-97-N, R-66-W, thence South 8.0 miles, thence West 1.0 mile, thence South 4.0 miles to the SE Corner of Sec. 32, T-96-N, R-66-W;

3.5 miles commencing at the NE Corner of Section 12, T-96-N, R-67-W, thence 3.5 miles South to one-quarter Corner on the Section line between Sections 25 and 20, T-96-N, R-67-W;

1.0 mile, commencing at the NE Corner of Section 12, T-96-N, R-67-W, thence 1.0 mile West;

13.2 miles, more or less, commencing at the NE Corner of Sec. 20, T-97-N, R-65-W, thence 13.2 miles West to the NW Corner of Sec. 20, T-97-N, R-67-W;

5.5 miles, more or less, commencing at the NW Corner of Sec. 1, T-96-N, R-66-W, thence South 1.0 mile, thence 1.0 mile West, thence South approximately 3.5 miles to the Ft. Randall Acquisition line;

5.3 miles, more or less, commencing at the NW Corner of Sec. 28, T-97-N, R-65-W, thence East 5.3 miles;

12.5 miles, more or less, commencing at the NW Corner of Sec. 3, T-96-N, R-65-W, thence 3.0 miles East, thence 9.5 miles North to a point on the Douglas-Charles Mix County line between Sec. 13, T-98-N, R-65-W, and Sec. 18, T-98-N, R-64-W;

0.8 miles, more or less, commencing at the NW Corner of Sec. 3, T-96-N, R-65-W, thence 0.8 miles South;

2.7 miles, more or less, commencing at the SW Corner of Sec. 33, T-98-N, R-64-W, thence 2.0 miles North, thence East approximately 0.2 miles, thence North approximately 0.6 miles to the Douglas-Charles Mix County line between Sections 20 and 21, T-98-N, R-64-W;

1.5 miles, more or less, commencing at the SW Corner of Sec. 31, T-97-N, R-64-W, thence East to the SE Corner of Sec. 32, T-97-N, R-64-W, with the exception of that portion of the U. S. Biological Survey Dyke, a distance of approximately 0.5 miles;

7.7 miles, more or less, commencing at the SE Corner of Sec. 20, T-96-N, R-64-W, thence 4.0 miles West, thence North approximately 1.8 miles, thence diagonally across Sec. 15, T-96-N, R-65-W to a point between Sections 10 and 15, T-96-N, R-65-W, a distance of approximately 0.3 miles, thence West approximately 0.8 miles to the NW Corner of Sec. 15, T-96-N, R-65-W, thence North approximately 0.8 miles to U. S. Highway No. 18;

3.5 miles, more or less, commencing at the NE Corner of Sec. 13, T-97-N, R-64-W, thence West approximately 2.8 miles thence South approximately 0.4 miles, thence West approximately 0.2 miles, thence South approximately 0.6 miles to the SW Corner of Sec. 15, T-97-N, R-64-W, thence West approximately 0.5 miles;

7.8 miles, more or less, commencing at the SW Corner of Sec. 35, T-97-N, R-64-W, thence North 7.8 miles to a point on the Douglas-Charles Mix County line between Sections 26 and 27, T-98-N, R-64-W;

9.1 miles, more or less, commencing at the NW Corner of Sec. 7, T-96-N, R-64-W, thence South 5.0 miles, thence West 0.7 miles, thence South and westerly 0.6 miles, thru the NW Corner of Sec. 1, T-95-N, R-65-W, thence South on the Section line between Sections 1 and 2, T-95-N, R-65-W, 0.5 miles to the SW Corner of Sec. 1, T-95-N, R-65-W, thence West approximately 2.3 miles to the SW Corner of Sec. 3, T-95-N, R-65-W;

8.3 miles, more or less commencing at the SW corner of Sec. 31, T-96-N, R-64-W, thence East 8.3 miles to a point where said road intersects S. D. Highway 50;

16.6 miles, more or less, commencing at the SW Corner of Sec. 33, T-95-N, R-64-W, thence North 12.7 miles, thence North and easterly 0.2 miles thru the NW Corner of Sec. 33, T-97-N, R-64-W, thence between Sections 28 and 33, T-97-N, R-64-W, 0.6 miles to the NE Corner of Section 33, T-97-N, R-64-W, thence East 3.0 miles to the NE Corner of Section 36, T-97-N, R-64-W;

19.0 miles, commencing at the NW Corner of Sec. 7, T-96-N, R-64-W, thence east to the Hutchinson-Charles Mix County line;

7.0 miles, commencing at the NW Corner of Sec. 30, T-97-N, R-63-W, thence East 7.0 miles to the NE Corner of Sec. 30, T-97-N, R-62-W;

7.0 miles, commencing at the NW Corner of Sec. 19, T-96-N, R-63-W, thence East 7.0 miles to the NE Corner of Sec. 19, T-96-N, R-62-W;

12.6 miles, commencing at the SW Corner of Sec. 3, T-93-N, R-63-W, thence North to the City limits of Wagner, S. D., between Sections 3 and 4, T-95-N, R-63-W;

11.5 miles commencing at the North City limits of Wagner, S. D., between Sections 33 and 34, T-96-N, R-63-W, thence North 11.5 miles to a point between Sections 3 and 4, T-97-N, R-63-W, on the Douglas Charles Mix County line;

10.0 miles commencing at the SW Corner of Sec. 32, T-96-N, R-62-W, thence North 10.0 miles to a point between Sections 17 and 18, T-97-N, R-62-W, on the Douglas Charles Mix County line;

2

9.2 miles, commencing at the SW Corner of Sec. 34, T-96-N, R-62-W, thence North 9.2 miles to a point between Sections 15 and 16, T-97-N, R-62-W on the Douglas-Charles Mix County line;

8.3 miles, commencing at the SW Corner of Section 36, T-96-N, R-62-W, thence North 8.3 miles to a point between Sections 23 and 24, T-97-N, R-62-W, on the Douglas Charles Mix County line;

1.0 mile, commencing at the NW Corner of Sec. 25, T-97-N, R-62-W, thence east between Sections 24 and 25, T-97-N, R-62-W, to the Hutchinson-Charles Mix County line;

4.0 miles, commencing at the SW Corner of Sec. 33, T-96-N, R-62-W, thence east 4.0 miles to a point between Section 36, T-96-N, R-62-W and Sec. 1, T-95-N, R-62-W, on the Bon Homme-Charles Mix County line;

14.9 miles, commencing at the NW Corner of Sec. 12, T-95-N, R-65-W, thence South 2.0 miles, thence West 0.5 miles, thence south 1.1 miles, thence South and Easterly 0.7 miles, thence in a southerly direction of 1.1 miles to the NW Corner of the SW $\frac{1}{4}$ of Section 36, T-95-N, R-65-W, thence in an easterly direction for a distance of 1.3 miles thence South 0.4 miles to a point on the line between Sections 31, T-95-N, R-64-W and Section 6, T-94-N, R-64-W, thence east 7.8 miles to the NW Corner of Sec. 5, T-94-N, R-63-W;

10.2 miles, commencing at the NE Corner of Sec. 21, T-95-N, R-63-W, thence west 9 miles to the NW Corner of Sec. 25, T-95-N, R-64-W, thence North and Westerly, 1.2 miles to the NW Corner of the SW $\frac{1}{4}$ of Section 13, T-95-N, R-65-W;

9.0 miles, commencing at the NW Corner of Sec. 1, T-95-N, R-64-W, thence South 9.0 miles to the SW Corner of Sec. 13, T-94-N, R-64-W;

1.3 miles, commencing at the SW Corner of Sec. 31, T-96-N, R-63-W, thence North to a point intersecting S. D. State Highway No. 50, between Sec. 25, T-96-N, R-64-W, and Sec. 30, T-96-N, R-63-W;

6.0 miles, commencing at the NW Corner of Sec. 5, T-95-N, R-63-W, thence South 6.0 miles to the SW Corner of Sec. 33, T-95-N, R-63-W;

5.6 miles, commencing at the NW Corner of Sec. 5, T-94-N, R-63-W, thence South 3.0 miles to the NE Corner of Sec. 30, T-94-N, R-63-W, thence West 1.0 mile to the NE Corner of Sec. 25, T-94-N, R-63-W, thence South 0.75 miles thence West 0.25 miles thence South 0.25 miles thence West 0.25 miles, thence South 0.25 miles to a point 0.1 mile West of the NW Corner of the SW $\frac{1}{4}$ -NE $\frac{1}{4}$;

4.0 miles, commencing at the SW Corner of Sec. 4, T-95-N, R-63-W, thence 3.0 miles east to the SE Corner of Sec. 1, T-95-N, R-63-W;

7.3 miles, commencing at the NW Corner of Sec. 6, T-95-N, R-62-W, thence South to the SW Corner of Sec. 6, T-94-N, R-62-W;

1.3 miles, commencing at the SW Corner of Sec. 13, T-95-N, R-62-W, thence East 1.3 miles to the Bon Homme-Charles Mix County line;

9.0 miles, commencing at the NW Corner of Sec. 33, T-95-N, R-63-W, thence east 9.0 miles to the NE Corner of Sec. 35, T-95-N, R-62-W;

3.0 miles, commencing at the SE Corner of Sec. 14, T-95-N, R-62-W, thence 3.0 miles north to the NE Corner of Sec. 2, T-95-N, R-62-W;

18.9 miles, Commencing at the NE Corner of Sec. 20, T-95-N, R-62-W, thence 9.0 miles South, thence 1.9 miles east to the SW Corner of Sec. 35, T-94-N, R-62-W, thence 0.6 miles north, thence 0.75 East, thence 0.25 miles north, thence east 0.2 miles, thence north 6.2 miles to the NW Corner of Sec. 36, T-95-N, R-62-W;

0.8 miles, commencing at the SW Corner of Sec. 24, T-94-N, R-62-W, thence East 0.8 miles to the Bon Homme-Charles Mix County line;

6.0 miles, commencing at the NW Corner of Section 1, T-99-N, R-69-W, thence east 6.0 miles to the NE Corner of Sec. 2, T-99-N, R-68-W;

should not be abandoned, changed or altered and any roads that may not be heretofore described now on the Charles Mix County Highway System, be abandoned, altered or changed and that the following described roads to-wit:

5.0 miles, commencing at the SE Corner of Sec. 8, T-100-N, R-70-W, thence West 5.0 miles to the SW Corner of Sec. 10, T-100-N, R-71-W;

6.0 miles, commencing at the SE Corner of Sec. 23, T-100-N, R-70-W, thence West 3 miles thence North 3.0 miles to the NW Corner of Section 9, T-100-N, R-70-W, at a point on the Charles Mix Brule County line;

8.0 miles, commencing at the NE Corner of Sec. 18, T-100-N, R-69-W, thence South 8.0 miles to the SW Corner of Sec. 20, T-99-N, R-69-W;

6.0 miles, commencing at the NE Corner of Sec. 26, T-100-N, R-69-W, thence South 6.0 miles to the SW Corner of Sec. 24, T-99-N, R-69-W;

5.0 miles, commencing at the NE Corner of Sec. 11, T-99-N, R-69-W, thence West 5.0 miles to the NW Corner of Sec. 7, T-99-N, R-69-W;

3.5 miles, commencing at the SE Corner of Sec. 24, T-100-N, R-69-W, thence North 3, miles and thence West 0.5 miles, more or less, along the Charles Mix Brule County line;

3.0 miles, commencing at the SE Corner of Sec. 21, T-100-N, R-68-W, thence North 3 miles to the Charles Mix-Brule County line;

6.0 miles, commencing at the NW Corner of Sec. 25, T-100-N, R-68-W, thence East 6.0 miles to the SE Corner of Sec. 23, T-100-N, R-67-W;

6.0 miles, commencing at the NW Corner of Sec. 11, T-99-N, R-68-W, thence 4.0 miles East, thence 1.0 mile North, thence 1.0 mile East to the SE Corner of Sec. 33, T-100-N, R-67-W;

1.0 mile, commencing at the NW Corner of Sec. 13, T-99-N, R-68-W, thence 1.0 mile East;

8.0 miles, commencing at the SE Corner of Sec. 18, T-99-N, R-67-W, thence North 8.0 miles to the NE Corner of Sec. 7, T-100-N, R-67-W;

21.0 miles, commencing at the SE Corner of Sec. 21, T-97-N, R-67-W, thence North 21.0 miles to the NE Corner of Sec. 9, T-100-N, R-67-W;

8.0 miles, commencing at the SE Corner of Sec. 14, T-99-N, R-67-W, thence North to the NE Corner of Sec. 11, T-100-N, R-67-W;

7.0 miles, commencing at the NW Corner of Sec. 36, T-99-N, R-68-W, thence East 7.0 miles to the SE Corner of Sec. 25, T-99-N, R-67-W;

9.7 miles, more or less, commencing at the SE Corner of Sec. 2, T-97-N, R-68-W, thence North approximately 9.7 miles to the Platte, S. D. City limits;

17.5 miles, more or less, commencing at the NW Corner of Sec. 10, T-98-N, R-68-W, thence East 17.5 miles to a point between Sections 4 and 9, T-98-N, R-65-W, on the Douglas-Charles Mix County line;

16.2 miles, more or less, commencing at the NW Corner of Sec. 22, T-99-N, R-69-W, thence South 4.0 miles, thence South and easterly for a distance of 0.5 miles, thence North and easterly for a distance of 0.8 miles to a point approximately 0.15 miles North on the Section line between Sections 2 and 3, T-98-N, R-69-W, thence south and easterly for a distance of 1.4 miles to a point approximately on the one-quarter corner between Sections 11 and 12, T-98-N, R-69-W, thence South to the SW Corner of Section 12, T-98-N, R-69-W, thence east 2.0 miles, thence North 1.0 mile, ~~thence East 2.0 miles, thence North 1.0 mile~~, thence east 2 miles, thence north 5.0 miles to the NW Corner of Section 22, T-99-N, R-68-W;

11.7 miles, more or less, commencing at the West Platte, S. D. City limits, between Sections 14 and 23, T-99-N, R-68-W, thence West 10.7 miles to the NW Corner of Section 19, T-99-N, R-69-W, thence North 0.5 miles, thence West 0.5 miles to the center of Section 13, T-99-N, R-70-W;

11.6 miles, more or less, commencing at the NW Corner of Sec. 22, T-98-N, R-67-W, thence West 10.9 miles, thence SW 0.2 miles to a point on the Section line between Sections 22 and 23, T-98-N, R-69-W, thence 0.5 miles West through Section 22, T-98-N, R-69-W;

25.0 miles, commencing at the NW Corner of Section 1, T-97-N, R-68-W, thence east 25.0 miles to the NE Corner of Section 1, T-97-N, R-64-W;

1.0 mile, commencing at the SW Corner of Section 13, T-98-N, R-69-W, thence 1.0 mile North;

1.0 mile, commencing at the SW Corner of Section 17, T-98-N, R-68-W, thence 1.0 mile north;

7.8 miles, more or less, commencing at the SW Corner of Section 33, T-98-N, R-66-W, thence North 7.8 miles to the Douglas-Charles Mix County line;

5.0 miles, commencing at the SE Corner of Section 34, T-98-N, R-66-W, thence 5.0 miles North to the NW Corner of Sec. 11, T-98-N, R-66-W;

10.0 miles, commencing at the NW Corner of Sec. 28, T-98-N, R-66-W, thence 10.0 miles East to the NE Corner of Section 25, T-98-N, R-65-W;

12.0 miles, commencing at the SE Corner of Section 5, T-96-N, R-65-W, thence North 12 miles to the NE Corner of Sec. 8, T-98-N, R-65-W;

13.0 miles, commencing at the NE Corner of Section 4, T-97-N, R-66-W, thence South 8.0 miles, thence West 1.0 mile, thence South 4.0 miles to the SE Corner of Section 32, T-96-N, R-66-W;

3.5 miles commencing at the NE Corner of Section 12, T-96-N, R-67-W, thence 3.5 miles south to one-quarter corner on the Section line between Sections 25 and 20, T-96-N, R-67-W;

1.0 mile, commencing at the NE Corner of Sec. 12, T-96-N, R-67-W, thence 1.0 mile West;

13.2 miles, more or less, commencing at the NE Corner of Sec. 20, T-97-N, R-65-W, thence 13.2 miles West to the NW Corner of Sec. 20, T-97-N, R-67-W;

5.5 miles, more or less, commencing at the NW Corner of Sec. 1, T-96-N, R-66-W, thence South 1.0 mile, thence 1.0 mile West, thence South approximately 3.5 miles to the Fort Randall Acquisition line;

5.3 miles, more or less, commencing at the NW Corner of Sec. 28, T-97-N, R-65-W, thence East 5.3 miles;

12.5 miles, more or less, commencing at the NW Corner of Sec. 3, T-96-N, R-65-W, thence 3.0 miles East, thence 9.5 miles north to a point on the Douglas-Charles Mix County line between Sec. 13, T-98-N, R-65-W, and Sec. 18, T-98-N, R-64-W;

0.8 miles, more or less, commencing at the NW Corner of Sec. 3, T-96-N, R-65-W, thence 0.8 miles South;

2.7 miles, more or less commencing at the SW Corner of Sec. 33, T-98-N, R-64-W, thence 2.0 miles North, thence East approximately 0.2 miles, thence north approximately 0.6 miles to the Douglas-Charles Mix County line between Sections 20 and 21, T-98-N, R-64-W;

1.5 miles, more or less, commencing at the SW Corner of Sec. 31, T-97-N, R-64-W, thence east to the SE Corner of Sec. 32, T-97-N, R-64-W, with the exception of that portion of the U. S. Biological Survey Dyke, a distance of approximately 0.5 miles;

7.7 miles, more or less, commencing at the SE Corner of Sec. 20, T-96-N, R-64-W, thence 4.0 miles west, thence North approximately 1.8 miles, thence diagonally across Sec. 15, T-96-N, R-65-W, to a point between Sections 10 and 15, T-96-N, R-65-W, a distance of approximately 0.3 miles, thence West approximately 0.8 miles to the NW Corner of Sec. 15, T-96-N, R-65-W, thence North approximately 0.8 miles to U. S. Highway No. 18;

3.5 miles, more or less, commencing at the NE Corner of Section 13, T-97-N, R-64-W, thence West approximately 2.8 miles, thence South approximately 0.4 miles, thence west approximately 0.2 miles, thence South approximately 0.6 miles to the SW Corner of Sec. 15, T-97-N, R-64-W, thence West approximately 0.5 miles;

7.8 miles, more or less, commencing at the SW Corner of Sec. 35, T-97-N, R-64-W, thence North 7.8 miles to a point on the Douglas-Charles Mix County line between Sections 26 and 27, T-98-N, R-64-W;

9.1 miles, more or less, commencing at the NW Corner of Sec. 7, T-96-N, R-64-W, thence South 5.0 miles, thence West 0.7 miles thence South and westerly 0.6 miles thru the NW Corner of Section 1, T-95-N, R-65-W, thence South on the Section line between Sections 1 and 2, T-95-N, R-65-W, 0.5 miles to the SW Corner of Sec. 1, T-95-N, R-65-W, thence west approximately 2.3 miles to the SW Corner of Sec. 3, T-95-N, R-65-W;

8.3 miles, more or less, commencing at the SW Corner of Sec. 31, T-96-N, R-64-W, thence East 8.3 miles to a point where said road intersects S. D. Highway 50;

16.6 miles, more or less, commencing at the SW Corner of Sec. 33, T-95-N, R-64-W, thence North 12.7 miles, thence North and Easterly 0.2 miles thru the NW Corner of Sec. 33, T-97-N, R-64-W, thence between Sections 28 and 33, T-97-N, R-64-W, 0.6 miles to the NE Corner of Sec. 33, T-97-N, R-64-W, thence East 3.0 miles to the NE Corner of Sec. 36, T-97-N, R-64-W;

19.0 miles, commencing at the NW Corner of Sec. 7, T-96-N, R-64-W, thence East to the Hutchinson-Charles Mix County line;

7.0 miles, commencing at the NW Corner of Sec. 30, T-97-N, R-63-W, thence east 7.0 miles to the NE Corner of Sec. 30, T-97-N, R-62-W;

7.0 miles, commencing at the NW Corner of Sec. 19, T-96-N, R-63-W, thence east 7.0 miles to the NE Corner of Sec. 19, T-96-N, R-62-W;

12.6 miles, commencing at the SW Corner of Sec. 3, T-93-N, R-63-W, thence North to the city limits of Wagner, S. Dak. between Sections 3 and 4, T-95-N, R-63-W;

11.5 miles, commencing at the North city limits of Wagner, S. D. between Sections 33 and 34, T-96-N, R-63-W, thence North 11.5 miles to a point between Sections 3 and 4, T-97-N, R-63-W, on the Douglas-Charles Mix County line;

10.0 miles commencing at the SW Corner of Sec. 32, T-96-N, R-62-W, thence North 10.0 miles to a point between Sections 17 and 18, T-97-N, R-62-W, on the Douglas-Charles Mix County line;

9.2 miles, commencing at the SW Corner of Sec. 34, T-96-N, R-62-W, thence North 9.2 miles to a point between Sections 15 and 16, T-97-N, R-62-W, on the Douglas-Charles Mix County line;

8.3 miles, commencing at the SW Corner of Sec. 36, T-96-N, R-62-W, thence North 8.3 miles to a point between Sections 23 and 24, T-97-N, R-62-W, on the Douglas-Charles Mix County line;

1.0 mile, commencing at the NW Corner of Sec. 25, T-97-N, R-62-W, thence east between Sections 24 and 25, T-97-N, R-62-W, to the Hutchinson, Charles Mix County line;

4.0 miles, commencing at the SW Corner of Sec. 33, T-96-N, R-62-W, thence East 4.0 miles to a point between Sec. 36, T-96-N, R-62-W, and Sec. 1, T-95-N, R-62-W, on the Bon Homme-Charles Mix County line;

14.9 miles, commencing at the NW Corner of Sec. 12, T-95-N, R-65-W, thence South 2.0 miles, thence West 0.5 miles, thence South 1.1 mile, thence South and easterly 0.7 miles, thence in a southerly direction of 1.1 miles to the NW Corner of the SW $\frac{1}{4}$ of Section 36, T-95-N, R-65-W, thence in an easterly direction for a distance of 1.3 miles thence South 0.4 miles to a point on the line between Sec. 31, T-95-N, R-64-W, and Sec. 6, T-94-N, R-64-W, thence East 7.8 miles to the NW Corner of Sec. 5, T-94-N, R-63-W;

10.2 miles, commencing at the NE Corner of Sec. 21, T-95-N, R-63-W, thence West 9 miles, to the NW Corner of Sections 25, T-95-N, R-64-W, thence North and Westerly 1.2 miles to the NW Corner of the SW $\frac{1}{4}$ of Sec. 13, T-95-N, R-65-W;

9.0 miles, commencing at the NW Corner of Sec. 1, T-95-N, R-64-W, thence South 9.0 miles to the SW Corner of Sec. 13, T-94-N, R-64-W;

1.3 miles, commencing at the SW Corner of Sec. 31, T-96-N, R-63-W, thence North to a point intersecting S. D. State Highway No. 50 between Sec. 25, T-96-N, R-64-W, and Sec. 30, T-96-N, R-63-W;

6.0 miles, commencing at the NW Corner of Sec. 5, T-95-N, R-63-W, thence South 6.0 miles to the SW Corner of Sec. 33, T-95-N, R-63-W;

5.6 miles, commencing at the NW Corner of Sec. 5, T-94-N, R-63-W, thence South 3.0 miles to the NE Corner of Sec. 30, T-94-N, R-63-W, thence West 1.0 mile to the NE Corner of Sec. 25, T-94-N, R-63-W, thence South 0.75 miles, thence West 0.25 miles thence south 0.25 miles thence west 0.25 miles, thence south 0.25 miles to a point 0.1 mile west of the NW Corner of the SW $\frac{1}{4}$ -NE $\frac{1}{4}$;

4.0 miles, commencing at the SW Corner of Sec. 4, T-95-N, R-63-W, thence 3.0 miles east to the SE Corner of Sec. 1, T-95-N, R-63-W;

7.3 miles, commencing at the NW Corner of Section 6, T-95-N, R-62-W, thence South to the SW Corner of Sec. 6, T-94-N, R-62-W;

1.3 miles, commencing at the SW Corner of Section 13, T-95-N, R-62-W, thence east 1.3 miles to the Bon Homme-Charles Mix County line;

9.0 miles, commencing at the NW Corner of Sec. 33, T-95-N, R-63-W, thence east 9.0 miles to the NE Corner of Sec. 35, T-95-N, R-62-W;

3.0 miles, commencing at the SE Corner of Sec. 14, T-95-N, R-62-W, thence 3.0 miles north to the NE Corner of Sec. 2, T-95-N, R-62-W;

18.9 miles, commencing at the NE Corner of Sec. 20, T-95-N, R-62-W, thence 9.0 miles South, thence 1.9 miles east to the SW Corner of Sec. 35, T-94-N, R-62-W, thence 0.6 miles north, thence 0.75 East, thence 0.25 miles North, thence East 0.2 miles, thence North 6.2 miles to the NW Corner of Sec. 36, T-95-N, R-62-W;

0.8 miles, commencing at the SW Corner of Sec. 24, T-94-N, R-62-W, thence east 0.8 miles to the Bon Homme-Charles Mix County line;

6.0 miles, commencing at the NW Corner of Section 1, T-99-N, R-69-W, thence east 6.0 miles to the NE Corner of Section 2, T-99-N, R-68-W;

shall be designated as the Charles Mix County Highway System upon approval of the same by the County Commissioners of Charles Mix County, South Dakota and by the resolution of the State Highway Commission of the State of South Dakota changing the Charles Mix County Highway system in accordance with 28.0302 S. D. C. 1939.


BE IT FURTHER RESOLVED, that any person interested may appear at said hearing to be heard, and that this resolution be published at least once in the legal newspapers in Charles Mix County, South Dakota.

The above resolution was offered by Niels Nielsen and seconded by Joseph Novak. All members voted "Aye".

Dated this 13th day of October, 1954.

ATTEST:


L. C. Conway, County Auditor


Edward O. Holter, Chairman of the
Board of County Commissioners, Charles Mix
County, South Dakota.

Lake Andes Auto Supply \$134.33; Leasure, Glenn \$272; Marshall Wells \$13.19; Mid-States Lub. Co. \$152.55; Mahoney Hdw. \$2.44; Mandrup, Elmer \$250; N. W. Bell Tel. Co. \$26.75; N. W. Pub. Serv. \$12.39; Neu, John \$275.40; O'Connell, James V. \$259.25; Oleson Lbr. Co. \$16.60; Pavlis, Tom \$266.90; Pecaut Equip Co. \$41.76; Peacock, F. J. \$316.80; Raymond, Vince \$261.80; Rubida, Philip \$261.37; Riley, Rose \$75; Reaves Motor \$125.54; Stahnke, Howard \$314.37; Sudrla, Frank J. \$361.41; Siddons Hdw. \$9.15; Socony Vacuum Oil Co. \$65.46; Schoeneman Bros. Co. \$75.90; Standard Oil Co. \$512.06; Smits, John \$443.30; Tank, Carl \$216.09; Timmerman, Walter \$229.50; VanZee, Marvin \$604.17; Van Wyk Oil Co. \$321.32; Western Bearing & Supply \$107; Wagner Motor Sales \$95.58; (\$12,868.57)

BRIDGE FUND

Branson Culvert Co. \$2,821.84; Chicago, Mil. St. Paul R. R. \$1181.40; Gaynor Lbr. Co. \$2536.50; Thompson Yds. \$3.09; Wheeler Lbr. Bridge \$947.80; (\$7,490.63)

The Board of County Commissioners appraised the following described real estate, acquired by the County by Tax Deed, and also passed & signed the Resolution directing sale of said real property, and the County Auditor signed the Notice of Sale. Said property appraised as follows: Lot 16, Blk. 17 \$500; Lot 3, Blk. 35, in Harding's 2nd Add. \$40; W¹/₂ of Lots 7 & 8 Blk. 35 Harding's 2nd Add. \$75; Lots 3 & 4 Blk. 31 Harding's 2 Add. \$40. per lot; Lot 2, Blk. 31 Harding's 2nd Add. \$20; In Lake Andes Townsite Co's. 2nd Add. Lots 1,2,3,4,5 Blk. 1 \$200 per lot; Lot 6, Blk. 1 \$250.; Lot 6, Blk. 4 \$250; Lots 1,2,3,4,5, Blk. 1 \$200 per lot; Lot 5, Blk. 8 \$200; Lots 6-7-8 Blk. 4 Lakeview Add. \$20; All above property in the City of Lake Andes, South Dakota. Said property to be sold at public auction at the Court House in Lake Andes, S. D. on the 23rd day of October, 1954 at 10:00 o'clock A. M.

Motion was made by Nielsen seconded by Novak that Rose Riley be appointed bookkeeper for the Highway Dept. at a salary of \$100. per month effective October 1, 1954.

Upon motion made & seconded the Board adjourned at 5 o'clock P. M. to meet again at 1:00 o'clock P. M. on Wednesday October 13, 1954.

ATTEST: 
L. C. Conway, County Auditor
(Seal) 
Edward O. Holter, Chairman of Board of County Commissioners, Charles Mix County, So. Dak.

LAKE ANDES, SOUTH DAKOTA
Friday October 13, 1954

The Board of County Commissioners convened in regular adjourned session at 1:00 o'clock P. M. with all members present: Holter, Nielsen, Novak & County Auditor Conway.

WHEREAS the County Highway System of Charles Mix County, S. D. has not been revised for a considerable period of time and WHEREAS certain portions of such County Highway System are no longer being used by the public and WHEREAS it is desirable that the County Highway System of Charles Mix County be revised and resolutions passed designating the new County Highway System, BE IT RESOLVED, that a hearing be held on the 8th day of November, 1954, at the hour of 10:00 o'clock A. M. in the Courthouse, in the city of Lake Andes, Charles Mix County, S. D., why the following described roads to-wit:

(Descriptions of roads may be found in the published notice)
should not be abandoned, changed or altered and any roads that may not be heretofore described now on the Charles Mix County Highway System, be abandoned, altered or changed and that the following described roads to-wit:

(Descriptions of roads may be found in the published notice)
shall be designated as the Charles Mix County Highway System upon approval of the same by the County Commissioners of Charles Mix County, S. D. and by the resolution of the S State Highway Commission of the Sate of S. D. changing the Charles Mix County Highway System in accordance with 28.0302 S.D.C. 1939. BE IT FURTHER RESOLVED, that any person interested may appear at said hearing to be heard, and that this resolution be published at least once in the legal newspapers in Charles Mix County, S. D.

The above resolution was offered by Niels Nielsen and seconded by Joseph Novak. All members voted "Aye". Dated this 13th day of October, 1954.
ATTEST: L. C. Conway, County Auditor: Edward O. Holter, Chairman of the Board of County Commissioners, Charles Mix County, S. D.

Upon motion made & seconded the Board adjourned at 5 :00 o'clock P. M. to meet again on Wednesday November 3, 1954 instead of Tuesday November 2nd, it being Election Day.

ATTEST: 
L. C. Conway, County Auditor
(Seal) 
Edward O. Holter, Chairman of Board of County Commissioners, Charles Mix County, S. D.

PROCEEDINGS OF THE BOARD OF COUNTY COMMISSIONERS
LAKE ANDES, SOUTH DAKOTA
Wednesday November 3, 1954

The Board of County Commissioners convened in session at 9:00 o'clock A. M. with all members present: Holter, Novak, Nielsen and County Auditor Conway. The minutes of the previous meeting were read and upon motion made & seconded the same were approved.

The Auditor's Report of the Treasurer's office was read & examined by the Board & upon motion made & seconded, the same was approved, showing cash & cash items in the hands of the Treasurer as of October 31, 1954 as follows:

Total amount of actual cash - - - - -	765.17
Total amount of checks & drafts in Treasurer's possession not over 3 days - - - - -	8,598.97
Total amount of checks & drafts in Treasurer's possession over 3 days - - - - -	1,166.03
Cash Items - - - - -	162.57
Commercial State Bank, Wagner - - - - -	113,046.80
Security State Bank, Geddes - - - - -	68,896.95
Farmers & Merchants Bank, Platte - - - - -	134,182.47
Nat'l. Bank of S. D., Sioux Falls - - - - -	9,423.93
First Nat'l. Bank, Armour - - - - -	33,921.18
U. S. Government Bonds - - - - -	115,000.00
	\$485,164.07

Upon motion made & seconded the following claims on the Salary Fund were allowed & the Auditor instructed to issue warrants for the same: Conway, L. C. \$312.50; Riley, Rose \$200; Varuska, Mary L. \$200; Taylor, Bryan \$175; Hamik, Victor I. \$312.50; Donovan, Rose \$200; Wade, Lois \$200; Long, Marlene \$58.30; Bouza, Joseph W. \$286.66; Melmer, Martha \$286.66; Mead, Leona \$200; Sprick, Margaret B. \$312.50; Benner, Helen K. \$200; Bouza, Delores \$175; Wuest, George W. \$272.50; Monroe, Gloria \$125; Melcher, Cecil L. \$265; (\$3,781.62)

The following Predatory Animal Bounty Claims were approved: Barnhart, Merrill \$8; Maynard Bridges \$7.50; Bultsma, Cleo \$7.50; Hanten, Bernard \$4; Hollmann, Harold \$4; Garret Knoll \$7.50; Joe Specht \$7.50; Francis Uecker \$7.50; Wordeman, Donald \$4; Dale Youngstrom \$4; Harlo Wynia \$7.50; Bruce Wynia \$15; Thomas Novotny \$7.50; Geo. Sevensing \$7.50; Everett West \$7.50;

The application for Poor Relief from Mrs. Marie Shortreed, Armour, S. D. was approved and her name placed in the County Poor Book.

Upon motion made the following ABATEMENTS were approved: Co. Auditor SW $\frac{1}{2}$ 3-97-67 \$86.24 for 1938; \$74.88 for 1939; being Co. Property is exempt; Co. Auditor SE $\frac{1}{4}$ 30-98-67 \$667.16 for years 1930 to 1938 incl. also Co. property is exempt;

The County Auditor reported the following sale of Mtg. Fcl. property. The Board passed & signed the Resolution approving the sale. Said property was offered for sale 11-1-54; SE $\frac{1}{4}$ Sec. 30-98-67 to Mabel L. Linskog for \$8,050; and SW $\frac{1}{4}$ of Sec. 3-97-67 to John C. Pavlis for \$8,600;

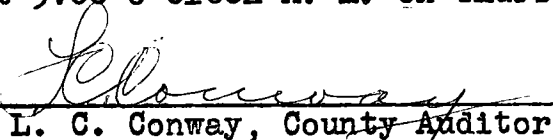
The Board of County Commissioners having failed to provide in their annual budget for 1954 sufficient funds for various obligations, and as no money was appropriated to pay this increase, which will require the sum of \$5,893.11 all being estimated by cash on hand, nothing to be raised by taxation from the General Fund. The Board signed the Notice of Hearing on such Supplemental Budget, fixing the time & place of hearing to be on the 7th day of December 1954 at 10:00 A. M. at the office of the Board in the Court House in Lake Andes, S. D. and ordered that Notice of Hearing be given by posting the same on the Bulletin Board at the front door of the Court House at least 10 days before the time set for said hearing. Funds and Amounts to be supplemented are as follows: General Fund \$5,493.11. Salary \$400;


The Co. Auditor was instructed to advertise for sealed bids for the following: One New Diesel Power Motor Grader, 100 or more H. P. tandem drive, with 6--14:00 x 24 tires, power steering, cab, heater, lights, defroster, electric windshield wiper & 2 ft. Molboard extension. 1 used Adams Motor Grader Model 414 to be traded in. Said bids to be opened at 2:00 P. M. on Nov. 26th 1954.

One new 1955 Standard 4 door sedan, with heater, overdrive and standard equipment, V-8 Motor. One 1948 plymouth to be traded in. Bids to be opened at 10:00 A. M. on November 26th, 1954.

Upon motion made & seconded the Board adjourned at 5 o'clock P. M. to meet again at 9:00 o'clock A. M. on Thursday November 4, 1954.

ATTEST:


L. C. Conway, County Auditor


Edward O. Holter, Chairman of Board
of County Commissioners, Charles Mix Co.
South Dakota

(Seal)

LAKE ANDES, SOUTH DAKOTA
Thursday November 4, 1954

The Board of County Commissioners convened in regular adjourned session at 9:00 o'clock A. M. with all members present Holter, Nielsen, Novak, and County Auditor Conway.

The claim of Dr. E. F. Kalda in the amount of \$100. for the care of Emil Teeslink, Platte, S. D. was rejected by the Board.

Upon motion made & seconded the following claims were allowed & the Auditor instructed to issue warrants for the same:

GENERAL FUND

Anderson, Carl digging grave for John Reynolds \$25; Armour Memorial Hosp. care Blanche Conzemius \$154.90; Ahrens, Chas. \$9.96; Bradley, Eunice \$150; Brown & Saenger \$9.53; Burroughs Co. \$159.83; Beemer, Mel \$5.10; Becker, Max \$5.10; City of Lake Andes \$22.75; Co. Treas. cash items \$156.40; Cent. Hdw. \$5.47; Chytka, Mrs. Fred rent for Mrs. Eugene Christenson \$40; Chas. Mix Co. News \$139.06; Conzemius, Eileen \$2.10; Conzemius Bernard Jr. \$2.10; Conzemius Doc \$5.40; Caldwell, Glen \$5.40; Exon, W. E. \$90; Ebenezer Home care of Chris Skillingsstad \$70; Exon, W. E. \$5.10; Farmers Co-op. Elev. coal for James Mann \$12.86; Farrell, Zella room & board for James Robertson \$72; Flynn, Dr. E. \$11.40; Good Samaritan Home care Frank Burda \$24; Louis Gansky \$24; John Pugh \$24; Richard Teeslink \$24; Mike Soukup \$34; Holter, Edward O. \$215.40; Hoch Drug Frank Burda .95; Mike Soukup \$12.15; John Pugh \$9; Richard Teeslink \$9.25; Hinde, Bill \$30; Howe, Laurel L. \$112.73; James Drug A. Gullickson \$24.43; Effie Greger \$11.40; & Rose Barnes \$1.75; Knapp, Francis C. \$79.76; Kalda, Dr. E. F. care Henry Davis \$50; King, Jennie care Delos Rolston \$25; & C. Kirkpatrick \$25; Learned, Olive R. \$77; Lutheran Colony of Mercy care Elmer Cochran \$72.55; R. Smith \$76.25; Henrietta Giedd \$29; & Joe Musil \$29; Lucas, Fred \$15; Lake Andes Wave \$198.10; Masden, Frank care of Glenn Little \$35; Minnehanm M. J. \$9.96; Mitchell Publish. Co. \$1201.29; Mushitz, Romus \$1.50; McCabe, Frank \$383.55; McCabe, W. E. \$339.80; Nielsen, Niels H. \$207.92; Novak, Joseph \$192.80; N. W. Pub. Serv. \$115.71; N. W. Bell Tel. Co. \$135.40; Price & Price Drs. care Marie Shortreed \$14; Platte Memorial Hosp. care Henry Davis \$21.39; Parawax Co. \$33.90; Roderick Nursing Home care Art Goddard \$42.28; Frank Van Ormer \$34.82; & Frank Kopecky \$29; Roberts, Harry \$9; Reg. of Deeds \$1; Schekel, Geo. J. \$183.50 & \$58.40; Schnabel, Walter \$155; Sacred Heart Hosp. care Irene Novotny \$103.90; Catherine Collins \$85; Mike Connelly \$93.05; & Henry Davis \$120.30; St. Michael's Hosp. care Anton Krovoza \$128.50; Smith, Mrs. LaVern care Boyd & Rose Conzemius \$80; Sellars Typewriter Co. \$26.40; Servall Towel Co. \$11; Sprick, Margaret B. \$56.14; Schnabel, Mrs. Walter \$145.50; Stedronsky, Chas. Jr. \$14.88; Smith, Oliver \$1.50; Smith, Harold \$2.10; Stedronsky, Wayne \$1.10; Sioux Janitor Supply \$46.25; Thompson Yds. Inc. \$29.39; Wikholm, Theresa care of Carrie Chandler \$20; Webster Pub. Co. \$9.24; Wagner Post \$144.06; Westendorf, Vic \$1.50; Judges & Clerks of Election: Bryan Twp. \$28.85; Carroll \$32; Castalia \$34; Choteau Creek \$31.10; Darlington \$30; Forbes \$33; Goose Lake \$28.30; Geddes 1, \$28.20; Geddes 2, \$28.20; Geddes 3, \$28.20; Hamilton \$32.50; Howard \$27.40; Highland \$26.60; Jackson \$29.45; Kennedy \$29.20; Lawrence \$29.80; Lone Tree \$32.45; Lake Andes 1, \$27.10; Lake Andes 2, \$28.65; Lake Andes 3, \$35.75; Lake Geo. \$35; La Roche \$36; Moore \$27.90; Pickstown 1, \$30.40; Pickstown 2, \$29.15; Plain Center \$26.20; Platte Twp. \$32.25; Platte 1, \$35.95; Platte 2, \$39.05; Platte 3, \$32.85; Ree \$31; Rhoda \$29.40; Rouse \$32; Ravinia \$26.20; Signal \$31; Wahehe \$33.90; Wagner 1, \$35.65; Wagner 2, \$38.50; Wagner 3, \$30.15; White Swan \$27.20; (\$7,958.71)

INSANE FUND

Care of 32 patients at Yankton State Hosp. \$1,120;

FEEBLE-MINDED FUND

Care of 10 patients at Redfield \$249.19

POOR RELIEF FUND

Brookman, Dr. B. care Rose Barnes \$172.31;

INSTITUTE FUND


Augustine, Ethel \$21.40;

TEXT-BOOK FUND

Allyn & Bacon \$65.06; Am. Book Co. \$111.56; Houghton Mifflin Co. \$43.66; Iroquois Publ. Co. \$74.63; McCormick Mathers \$20.32; (\$315.23)

Upon motion made & seconded the Board adjourned at 5 o'clock P. M. to meet again at 9:00 o'clock A. M. on Friday November 5, 1954.

ATTEST:


L. C. Conway, County Auditor
(Seal)


Edward O. Holter, Chairman of Board of County Commissioners, Charles Mix County, S. D.

LAKE ANDES, SOUTH DAKOTA
Friday November 5, 1954.

The Board of County Commissioners convened in regular adjourned session at 9:00 o'clock A. M. with all members present: Holter, Nielsen, Novak & County Auditor Conway.

Upon motion made & seconded the following claims were allowed & the Auditor instructed to issue warrants for the same:

MOTOR FUND

Abdouch, Geo. \$454.07; A-W Co. \$44.48; Buche, G. F. Co. \$3.30; Brandis, John W. \$255; Bruner, Edwin J. \$236.61; Burnham, Melvin \$243.95; Balbach Co. \$9.85; Barto, Donald F. \$457.10; Beckman, Clyde \$332.08; Beckman, Lewis \$776.58; Co. Treas. cash items \$6.17; Coles, Alvah M. \$255; Carda, James \$523.53; Central Hdw. \$11.25; Chas. Mix Co. News \$64.47; Denker, Walter R. \$229.50; D-A Lubricant \$92.05; Dakota Welding \$16.03; Drake Body Co. \$25.32; Durham Serv. \$38.41; Ellis, Herschel \$120; Evans Oil Co. \$229.11; Farmers Co-op. Ex. \$65.96; Farmers Exh. \$17.96; Foster Bell Co. \$1993.81; Fuchs, Fred Jr. \$81.27; Gehan, John F. \$221; Glynn, John E. \$233.75; Greger, Alvie \$255; Greger, Wm. \$255; Gasper, Hank \$18.80; Gray, R. E. \$362.98; Grosz Const. Co. \$302.40; Harrington, Gene \$380.52; Hawley, Darold \$425.74; Hildebrandt, Herman \$782.46; Hoppe's Auto Elec. \$5.28; Howard's \$127.53; Jerman, Frank \$265.20; Jespersion Oil Co. \$417.79; Kisely, Jerry E. \$50; Ken's Radiator Shop \$3.50; Leasure, Glenn \$265.20; Luurs, Dick \$216.75; Luurs, Harry \$259.25; Lake Andes Auto Supply \$192.27; Lake Andes Wave \$64.47; Mathey, Donald \$19.30; Mandrup, Elmer \$250; McFarland, Harry \$5.10; N. W. Bell Tel. Co. \$23.35; N. W. Pub. Serv. \$16.48; Neu, John \$242.25; O'Connell, James V. \$251.60; Ober & Vance \$54; Orton, K. D. Co. \$190; Piroutek, D. K. \$376.60; Pecaut Equip. Co. \$6.22; Paper Calmenson \$215.70; Pavlis, Tom \$263.50; Platte Auto Co. \$5; Payer, Laddie \$300; Raymond, Vince \$265.20; Riley, Rose \$100; Rubida, Philip \$261.37; Reaves Motor \$190.66; Sahl, Chris \$329; Schoeneman Bros. \$14.40; Socony Vacuum Oil Co. \$51.49; Stahnke, Howard \$702.45; Standard Oil Co. \$693.85; Sudrla, Frank J. \$632.31; Super Chev. Co. \$137.82; Steckley, Frank \$50; Timmerman, Walter \$168.30; Thompson Yds. \$18.13; Vanderheiden, Gene \$28.05; Van Zee, Marvin \$1574.58; Van Wyk Oil Co. \$305.08; Wagner Motor Sales \$83.99; Wynia, Clarence F. \$355.56; Wagner Post \$64.47; (\$19,933.56)

SPECIAL HIGHWAY FUND

Choteau Creek Twp. \$2000; Lake Geo. Twp. \$1050; Platte Colony \$1214; (\$4,264.)

BRIDGE FUND

Halter, Harold \$266.20; Wilson, H. G. \$1037.53; \$(1303.73)

The County Auditor reported the following sale of Co. Tax Deed Prop. The Board passed & signed the Resolution approving the sale & authorized the Chairman of the Board to enter into contracts with said purchasers: Said property was offered for sale 7-13-54 but not sold for want of bids but later sold to Frank Stekley, Geddes, S. D. Lots 7, 8, 9, 10, 11, 12 of Blk. 37; and lots 7, 8, 9, 10, 11 & 12 of Blk. 38; all in Milwaukee Land Co.'s 2nd Add. to the City of Geddes for the sum of \$60; Lots 5 and 6 of Blk. 4 in Lake Andes Townsite Co.'s 2nd Add. to Lake Andes, S. D. was offered for sale 10-23-54 but not sold for want of bidders but later sold to Frank C. Hadd, Lake Andes, S. D. for the sum of \$450; Lot 5 of Blk. 8 in Lake Andes Townsite Co.'s 2nd Add. to Lake Andes, S. D. was offered for sale 10-23-54 and sold to Miley-Minahan Post No. 10 for the sum of \$200; Lots 5 & 6 of Blk. 1 in Lake Andes Townsite Co.'s 2nd Add. to Lake Andes, S. D. was sold to Orlin W. Erickson & LaVan S. Erickson for the sum of \$450; Other property offered for sale on 10-23-54 was not sold for want of bidders.

The following Resolution was moved by Niels Nielsen, seconded by Joseph Novak. WHEREAS, it is deemed for the best interests of Charles Mix County, S. D. that the wage scales of the County Highway employees be revised, BE IT RESOLVED, that all of the Co. Highway Employees, except the Supt. shall be paid at the hourly rate of \$1.05 per hour commencing on the 1st day of Nov. 1954. All members voted "Aye". Edward O. Holter, Chairman of Board of Co. Commissioners. ATTEST: L. C. Conway, County Auditor.

Upon motion made & seconded the Board adjourned at 5 o'clock P. M. to meet again at 9:00 o'clock A. M. on Monday November 8, 1954.

ATTEST:

L. C. Conway

Edward O. Holter

(Seal)

L. C. Conway, County Auditor

Edward O. Holter, Chairman of Board of Co. Commissioners, Charles Mix Co., S. D.

LAKE ANDES, SOUTH DAKOTA
Monday November 8, 1954

The Board of County Commissioners convened in regular adjourned session at 9:00 o'clock A. M. with all members present: Holter, Nielsen, Novak and County Auditor Conway.

The following petition, signed by residents & electors of Charles Mix County, S. D. was filed in the office of the Co. Auditor respectfully petitioning the Co. Commissioners of Charles Mix Co., S. D. to designate the following described Township roads as are described as follows to wit:

3.5 miles, more or less, commencing at the NE Cor. of Sec. 24-97-64, thence W. to the Meander Line of the body of water which is officially designated as Lake Andes, and which is to join the Causeway which crosses the said Lake between Sections 16 & 21, 97-64, & commencing at a pt. approx. .2 of a mi. E. of the NW cor. of said Sec. 21, at a pt. which meets the W. end of the said Causeway across the said lake thence W. approx. 1.2 mi. more or less, to the NW cor. of Sec. 20-97-64, thence S. one mi. to the intersection at the NW cor. of Sec. 29-97-64, the said second portion of the above described highway, being approx. 2.2 mi. more or less.

The petition is made & based upon the following grounds and for the following reasons: (1) That the said highway as above described, is a heavily travelled route from the Fed. highways E. of the said lake, which said highway is designated as U. S. highways 18 & 281 to the Co. road W. of the said lake crossing the lake at the Causeway, which was recently repaired & rebuilt at a great cost to the U. S. Fish & Wild Life Serv. to provide a proper crossing for sportsmen; (2) that the said highway is so heavily travelled that it creates a great burden upon the Township to maintain the same and that the said Twp. is unable to adequately maintain the said highway leading to and along the recreational area of the said lake. (3) That the said highway will provide a useable route for numerous families living along the said proposed route and make it possible for them to negotiate the said route with grain and livestock, which they are unable to do at present, excepting in exceedingly dry weather.

No action was taken by the Board on the above petition.

Delegations from the following townships and cities met with the Board of County Commissioners in regard to the reorganization of the Co. Highway System: Signal, Hamilton; Howard; Goose Lake; Jackson; City of Platte and the City of Geddes.

The remainder of the week was spent in considering the reorganization of the County Highway System.

WHEREAS the State of S. D. is the Plaintiff in approx. nineteen criminal cases, which must be prosecuted by the State of S. D. and the States Attorney of Charles Mix Co. S. D., & which will require approx. 6 or 7 weeks to try the same & will require considerable time for the States Attorney to prepare said matters, & it is necessary that a Dep. States Attorney be appointed to care for the office matters while the States Att'y. is in court prosecuting said criminal cases or preparing the same, and WHEREAS, George W. Wuest, the States Att'y. of Charles Mix Co., S. D. has appointed R. R. Rueb as Dep. States Att'y., the said appointment is hereby approved, & his salary is fixed at \$200. per month. Joseph Novak offered the above Resolution and it was seconded by Nielsen. Upon roll call all members voted "Aye" & said Resolution was declared adopted. Said appointment effective Nov. 1, 1954.

Upon motion made & seconded the Board adjourned at 5 o'clock P. M. to meet again at 9:00 o'clock A. M. on Tuesday November 9, 1954.

ATTEST:

L. C. Conway

Edward O. Holter

(Seal)

L. C. Conway, County Auditor

Edward O. Holter, Chairman of Board of Co. Commissioners, Charles Mix County, S. D.

LAKE ANDES, SOUTH DAKOTA
Tuesday November 9, 1954

244
The Board of County Commissioners convened in regular adjourned session at 9:00 o'clock A. M. with all members present: Holter, Nielsen, Novak and County Auditor Conway.

WHEREAS the County Commissioners of Charles Mix County, S. D. did on the 13th day of October, 1954, pass a resolution providing for the Notice of the Abandoning, Changing or Altering any Roads, then on the Charles Mix County Highway System, which roads were duly described in said resolution and that certain described roads in said resolution designated the Charles Mix County Highway System, upon approval of the same by the Charles Mix County Commissioners of Charles Mix County, S. D. and by resolution of the State Highway Commission of the State of S. D. and said resolution having been duly published once each week in the three (3) legal newspapers of Charles Mix County, S. D. and the day of hearing thereon being fixed for the 8th day of November, 1954 and said hearing having been held,

It is moved by Niels Nielsen and seconded by Joseph Novak that upon approval of the State Highway Commission of the State of S. D., that the following described roads shall be designated as Charles Mix County Highway System to-wit:

5.0 miles, commencing at the SE Corner of Sec. 8, T-100 N, R-70-W, thence West 5.0 miles to the SW Corner of Sec. 10-T-100-N, R-71-W;

6.0 miles, commencing at the SE Corner of Sec. 23, T-100-N, R-70-W, thence West, 3 miles, thence North 3.0 miles to the NW Corner of Section 9, T-100-N, R-70-W, at a point on the Charles Mix-Brule County line;

8.0 miles, commencing at the NE Corner of Sec. 18, T-100-N, R-69-W, thence South 8.0 miles to the SW Corner of Sec. 20, T-99-N, R-69-W;

6.0 miles, commencing at the NE Corner of Sec. 26, T-100-N, R-69-W, thence South 6.0 miles to the SW Corner of Sec. 24, T-99-N, R-69-W;

5.0 miles, commencing at the NE Corner of Sec. 11, T-99-N, R-69-W, thence West 5.0 miles to the NW Corner of Sec. 7, T-99-N, R-69-W;

3.5 miles, commencing at the SE Corner of Sec. 24, T-100-N, R-69-W, thence North 3 miles and thence West 0.5 miles, more or less, along the Charles Mix-Brule County line;

3.0 miles commencing at the SE Corner of Sec. 21, T-100-N, R-68-W, thence North 3 miles to the Charles Mix-Brule County line;

6.0 miles, commencing at the NW Corner of Sec. 25, T-100-N, R-68-W, thence East 6.0 miles to the SE Corner of Sec. 23, T-100-N, R-67-W;

6.0 miles, commencing at the NW Corner of Sec. 11, T-99-N, R-68-W, thence 4.0 miles East, thence 1.0 mile North, thence 1.0 mile East to the SE Corner of Sec. 33, T-100-N, R-67-W;

1.0 mile, commencing at the NW Corner of Sec. 13, T-99-N, R-68-W, thence 1.0 mile East;

8.0 miles, commencing at the SE Corner of Sec. 18, T-99-N, R-67-W, thence North 8.0 miles to the NE Corner of Sec. 7, T-100-N, R-67-W;

20.0 miles, commencing at the SE Corner of Sec. 16, T-97-N, R-67-W, thence North 20.0 miles to the NE Corner of Sec. 9, T-100-N, R-67-W;

8.0 miles, commencing at the SE Corner of Sec. 14, T-99-N, R-67-W, thence North to the NE Corner of Sec. 11, T-100-N, R-67-W;

7.0 miles, commencing at the NW Corner of Sec. 36, T-99-N, R-68-W, thence East 7.0 miles to the SE Corner of Sec. 25, T-99-N, R-67-W;

9.7 miles, more or less, commencing at the SE Corner of Sec. 2, T-97-N, R-68-W thence North approximately 9.7 miles to the Platte, S. Dak. city limits;

17.5 miles, more or less, commencing at the NW Corner of Sec. 10, T-98-N, R-68-W, thence East 17.5 miles to a point between Sections 4 and 9, T-98-N, R-65-W on the Douglas-Charles Mix County line;

16.2 miles, more or less, commencing at the NW Corner of Sec. 22, T-99-N, R-69-W, thence South 4.0 miles, thence South and Easterly for a distance of 0.5 miles, thence North and easterly for a distance of 0.8 miles to a point approximately 0.15 miles North on the Section line between Sections 2 and 3, T-98-N, R-69-W, thence South and easterly for a distance of 1.4 miles to a point approximately on the one-quarter corner between Sections 11 and 12, T-98-N, R-69-W, thence South to the SW Corner of Section 12, T-98-N, R-69-W, thence east 2.0 miles, thence North 1.0 mile, thence east 2 miles, thence North 5.0 miles to the NW Corner of Section 22, T-99-N, R-68-W;

11.7 miles, more or less, commencing at the West Platte, S. D. city limits between Sections 14 and 23, T-99-N, R-68-W, thence West 10.7 miles to the NW Corner of Section 19, T-99-N, R-69-W, thence North 0.5 miles, thence West 0.5 miles to the center of Section 13, T-99-N, R-70-W;

11.6 miles, more or less, commencing at the NW Corner of Section 22, T-98-N, R-67-W, thence West 10.9 miles, thence SW 0.2 miles to a point on the Section Line between Sections 22 and 23, T-98-N, R-69-W, thence 0.5 miles West through Section 22, T-98-N, R-69-W;

25.0 miles, commencing at the NW Corner of Sec. 1, T-97-N, R-68-W, thence East 25.0 miles to the NE Corner of Section 1, T-97-N, R-64-W;

1.0 mile, commencing at the SW Corner of Section 13, T-98-N, R-69-W, thence 1.0 mile North;

1.0 mile, commencing at the SW Corner of Section 17, T-98-N, R-68-W, thence 1.0 mile North;

7.8 miles, more or less, commencing at the SW Corner of Sec. 33, T-98-N, R-66-W, thence North 7.8 miles to the Douglas Charles Mix County line;

5.0 miles, commencing at the SE Corner of Sec. 34, T-98-N, R-66-W, thence 5.0 miles North to the NW Corner of Sec. 11, T-98-N, R-66-W;

10.0 miles, commencing at the NW Corner of Section 28, T-98-N, R-66-W, thence 10.0 miles East to the NE Corner of Section 25, T-98-N, R-65-W;

12.0 miles, commencing at the SE Corner of Section 5, T-96-N, R-65-W, thence North 12 miles to the NE Corner of Section 8, T-98-N, R-65-W;

13.0 miles, commencing at the NE Corner of Section 4, T-97-N, R-66-W, thence South 8.0 miles, thence West 1.0 mile, thence South 4.0 miles to the SE Corner of Sec. 32, T-96-N, R-66-W;

4.5 miles commencing at the NE Corner of Section 1, T-96-N, R-67-W, thence 4.5 miles South to one-quarter Corner on the Section line between Sections 25 and 20, T-96-N, R-67-W;

1.0 mile, Commencing at the NE Corner of Section 12, T-96-N, R-67-W, thence 1.0 mile West;

13.2 miles, more or less, commencing at the NE Corner of Sec. 20, T-97-N, R-65-W, thence 13.2 miles West to the NW Corner of Sec. 20, T-97-N, R-67-W;

5.5 miles, more or less, commencing at the NW Corner of Sec. 1, T-96-N, R-66-W, thence South 1.0 mile, thence 1.0 mile West, thence South approximately 3.5 miles to the Ft. Randall Acquisition line;

7.2 miles, more or less, commencing at the NW Corner of Sec. 28, T-97-N, R-65-W, thence East 5.0 miles, thence North one mile, thence East 1.2 miles connecting on the north dam across Lake Andes;

12.5 miles, more or less, commencing at the NW corner of Sec. 3, T-96-N, R-65-W, thence 3.0 miles East, thence 9.5 miles North to a point on the Douglas-Charles Mix County line between Sec. 13, T-98-N, R-65-W, and Sec. 18, T-98-N, R-64-W;

0.8 miles, more or less, commencing at the NW Corner of Sec. 3, T-96-N, R-65-W, thence 0.8 miles South;

2.7 miles, more or less, commencing at the SW Corner of Sec. 33, T-98-N, R-64-W, thence 2.0 miles North, thence East approximately 0.2 miles, thence North approximately 0.6 miles to the Douglas-Charles Mix County line between Sections 20 and 21, T-98-N, R-64-W;

1.5 miles, more or less, commencing at the SW Corner of Sec. 31, T-97-N, R-64-W, thence East to the SE Corner of Sec. 32, T-97-N, R-64-W, with the exception of that portion of the U. S. Biological Survey Dyke, a distance of approximately 0.5 miles;

7.7 miles, more or less, commencing at the SE Corner of Sec. 20, T-96-N, R-64-W, thence 4.0 miles West, thence North approximately 1.8 miles, thence diagonally across Sec. 15, T-96-N, R-65-W, to a point between Sections 10 and 15, T-96-N, R-65-W, a distance of approximately 0.3 miles, thence West approximately 0.8 miles to the NW Corner of Sec. 15, T-96-N, R-65-W, thence North approximately 0.8 miles to U. S. Highway No. 18;

4.5 miles, more or less, commencing at the NE Corner of Sec. 13, T-97-N, R-64-W, thence West approximately 2.8 miles thence South approximately 0.5 miles, thence West approximately 0.2 miles, thence South approximately 0.6 miles to the SW Corner of Sec. 15, T-97-N, R-64-W, thence West approximately 0.5 miles;

6.8 miles, more or less, commencing at the NW Corner of Sec. 35, T-97-N, R-64-W, thence North 6.8 miles to a point on the Douglas-Charles Mix County line between Sections 26 and 27, T-98-N, R-64-W;

9.1 miles, more or less, commencing at the NW Corner of Sec. 7, T-96-N, R-64-W, thence South 5.0 miles, thence West 0.7 miles, thence South and Westerly 0.6 miles, thru the NW Corner of Sec. 1, T-95-N, R-65-W, thence South on the Section line between Sections 1 and 2, T-95-N, R-65-W, 0.5 miles to the SW Corner of Sec. 1, T-95-N, R-65-W, thence West approximately 2.3 miles to the SW Corner of Sec. 3, T-95-N, R-65-W;

8.3 miles, more or less commencing at the SW Corner of Sec. 31, T-96-N, R-64-W, thence East 8.3 miles to a point where said road intersects S. D. Highway 50;

16.6 miles, more or less, commencing at the SW Corner of Sec. 33, T-95-N, R-64-W, thence North 12.7 miles thence North and easterly 0.2 miles thru the NW Corner of Sec. 33, T-97-N, R-64-W, thence between Sections 28 and 33, T-97-N, R-64-W, 0.6 miles to the NE Corner of Section 33, T-97-N, R-64-W, thence East 3.0 miles to the NE Corner of Section 36, T-97-N, R-64-W;

19.0 miles, commencing at the NW Corner of Sec. 7, T-96-N, R-64-W, thence east to the Hutchinson-Charles Mix County line;

7.0 miles, commencing at the NW Corner of Sec. 30, T-97-N, R-63-W, thence East 7.0 miles to the NE Corner of Sec. 30, T-97-N, R-62-W;

7.0 miles, commencing at the NW Corner of Sec. 19, T-96-N, R-63-W, thence East 7.0 miles to the NE Corner of Sec. 19, T-96-N, R-62-W;

12.6 miles, commencing at the SW Corner of Sec. 3, T-93-N, R-63-W, thence North to the City limits of Wagner, S. D., between Sections 3 and 4, T-95-N, R-63-W;

11.5 miles, commencing at the North city limits of Wagner, S. D. between Sections 33 and 34, T-96-N, R-63-W, thence North 11.5 miles to a point between Sections 3 and 4, T-97-N, R-63-W, on the Douglas -Charles Mix County line;

10.0 miles, commencing at the SW Corner of Sec. 32, T-96-N, R-62-W, thence North 10.0 miles to a point between Sections 17 and 18, T-97-N, R-62-W, on the Douglas-Charles Mix County line;

9.2 miles, commencing at the SW Corner of Sec. 34, T-96-N, R-62-W, thence North 9.2 miles to a point between Sections 15 and 16, T-97-N, R-62-W on the Douglas-Charles Mix County line;

8.3 miles, commencing at the SW Corner of Section 36, T-96-N, R-62-W, thence North 8.3 miles to a point between Sections 23 and 24, T-97-N, R-62-W, on the Douglas-Charles Mix County line;

1.0 miles, commencing at the NW Corner of Sec. 25, T-97-N, R-62-W, thence east between Sections 24 and 25, T-97-N, R-62-W, to the Hutchinson-Charles Mix County line;

4.0 miles, commencing at the SW Corner of Sec. 33, T-96-N, R-62-W, thence east 4.0 miles to a point between Section 36, T-96-N, R-62-W, and Sec. 1, T-95-N, R-62-W, on the Bon Homme-Charles Mix County line;

14.9 miles, commencing at the NW Corner of Sec. 12, T-95-N, R-65-W, thence South 2.0 miles, thence West 0.5 miles, thence South 1.1 miles, thence South and Easterly 0.7 miles thence in a Southerly direction of 1.1 miles to the NW Corner of the SW $\frac{1}{4}$ of Section 36 T-95-N, R-65-W, thence in an Easterly direction for a distance of 1.3 miles thence South 0.4 miles to a point on the line between Sections 31, T-95-N, R-64-W and Section 6, T-94-N, R-64-W, thence east 7.8 miles to the NW Corner of Sec. 5, T-94-N, R-63-W;

10.2 miles, commencing at the NE Corner of Sec. 21, T-95-N, R-63-W, thence West 9 miles to the NW Corner of Sec. 25, T-95-N, R-64-W, thence North and Westerly, 1.2 miles to the NW Corner of the SW $\frac{1}{4}$ of Section 13, T-95-N, R-65-W;

9.0 miles, commencing at the NW Corner of Sec. 1, T-95-N, R-64-W, thence South 9.0 miles to the SW Corner of Sec. 13, T-94-N, R-64-W;

1.3 miles, commencing at the SW Corner of Sec. 31, T-96-N, R-63-W, thence North to a point intersecting S. D. State Highway No. 50, between Sec. 25, T-96-N, R-64-W, and Sec. 30, T-96-N, R-63-W;

6.0 miles, commencing at the NE Corner of Sec. 5, T-95-N, R-63-W, thence South 6.0 miles to the SW Corner of Sec. 33, T-95-N, R-63-W;

6.75 miles, commencing at the NW Corner of Sec. 5, T-94-N, R-63-W, thence South 4.0 miles to the NE Corner of Sec. 30, T-94-N, R-63-W, thence West 1.0 mile to the NE Corner of Sec. 25, T-94-N, R-63-W, thence South 0.75 miles thence West 0.25 miles thence South 0.25 miles thence West 0.25 miles, thence South 0.25 miles to the NW Corner of the SW $\frac{1}{4}$ -NE $\frac{1}{4}$ of Sec. 36, T-94-N, R-64-W;

3.0 miles, commencing at the SW Corner of Sec. 4, T-95-N, R-63-W, thence 3.0 miles east to the SE Corner of Sec. 2, T-95-N, R-63-W;

7.3 miles, commencing at the NW Corner of Sec. 6, T-95-N, R-62-W, thence South to the SW Corner of Sec. 6, T-94-N, R-62-W;

1.3 miles, commencing at the SW Corner of Sec. 13, T-95-N, R-62-W, thence East 1.3 miles to the Bon Homme-Charles Mix County line;

9.0 miles, commencing at the NW Corner of Sec. 33, T-95-N, R-63-W, thence east 9.0 miles to the NE Corner of Sec. 35, T-95-N, R-62-W;

3.0 miles, commencing at the SE Corner of Sec. 14, T-95-N, R-62-W, thence 3.0 miles North to the NE Corner of Sec. 2, T-95-N, R-62-W;

18.9 miles, commencing at the NE Corner of Sec. 20, T-95-N, R-62-W, thence 9.0 miles South, thence 1.9 miles east to the SW Corner of Sec. 35, T-94-N, R-62-W, thence 0.6 miles north, thence 0.75 East, thence 0.25 miles North, thence East 0.2 miles, thence North 6.2 miles to the NW Corner of Sec. 36, T-95-N, R-62-W;

0.8 miles, commencing at the SW Corner of Sec. 24, T-94-N, R-62-W, thence East 0.8 miles to the Bon Homme-Charles Mix County line;

6.0 miles, commencing at the NW Corner of Section 1, T-99-N, R-69-W, thence east 6.0 miles to the NE Corner of Sec. 2, T-99-N, R-68-W;

Beginning at the West $\frac{1}{4}$ Corner of Section 36, T-95-N, R-65-W, thence South approximately 1.25 miles, thence east 0.25 miles, thence South 0.25 miles then east 0.5 miles, thence south 0.5 miles, thence east 0.25 miles, thence south 0.5 miles, thence east 0.5 miles, thence south 1.0 mile, thence east 0.5 miles to the North East Corner of Section 19, T-94-N, R-64-W, thence South .75 miles, thence East .75 miles, thence in a Southeasterly direction 4.5 miles, through Sections 20, 28, 27, 35 to the SW Corner of the NW $\frac{1}{4}$ of NE $\frac{1}{4}$ of Section 36, T-94-N, R-64-W, thence South 0.5 miles, thence east 0.5 miles, thence south 0.25 miles, thence east 1.0 mile, thence south 0.5 miles, thence east 1.0 mile, thence south 0.5 miles, thence east 2.0 miles, thence south 1.0 mile, thence east 2.2 miles, thence in a southeasterly direction 5.0 miles through Sections 18, 17 16 and 23, T-93-N, R-62-W to a point on the Charles Mix Bon Homme County;

2.75 miles, commencing at the West $\frac{1}{4}$ Corner of Sec. 20, T-96-N, R-66-W, thence East 0.50 mile, thence South 0.50 mile, thence East 0.85 mile, thence North 0.15 mile, thence East 0.75 mile to the SE Corner of Sec. 29, T-96-N, R-66-W;

10.0 miles, commencing at the NW Corner of Sec. 12, T-97-N, R-68-W, thence Southerly and Easterly following old State Highway #281, 5.7 miles to the SE Corner of Sec. 36, T-97-N, R-68-W, thence East 1.0 mile to the SE Corner of Sec. 31, T-97-N, R-67-W, thence Northerly 3.3 miles, to the Section line running East and West between Sections 17 and 20, T-97-N, R-67-W;

1.3 miles, commencing at the SE Corner of Sec. 2, T-98-N, R-66-W, thence North 1.3 miles to the Douglas-County line;

All members voted "Aye" on the above resolution.

Dated this 9th day of November A. D. 1954.

ATTEST: L. C. Conway Loretto C. Conway, County Auditor (Seal) Edward O. Holter Edward O. Holter, Chairman of Board of Co. Commissioners, Charles Mix County, S. D.

Upon motion made & seconded the Board adjourned at 5:00 o'clock P. M. to meet again in regular adjourned session on Friday November 26, 1954 at 10:00 A. M.

ATTEST: L. C. Conway L. C. Conway, County Auditor (Seal) Edward O. Holter Edward O. Holter, Chairman of Board of Co. Commissioners, Charles Mix County, S. D.

LAKE ANDES, SOUTH DAKOTA
Friday November 26, 1954

The Board of County Commissioners convened in session at 10:00 o'clock A. M. with all members present: Holter, Nielsen, Novak and County Auditor Conway.

As advertised at 10:00 A. M. the following bids for one new 1955 Standard 4 door sedan with heater, overdrive and standard quipment, V-8 Motor were opened. Reaves Motor, Wagner, S. D. \$1,721.86; Wagner Motor Sales, Wagner, S. D. \$1,779.00; Perleinfeln Bros. Chev. Co., Bonesteel, S. D. \$1,850; Deluxe \$1,925; Platte Auto Co., Platte, S. D. \$1,800; Super Chevrolet Co., Platte, S. D. \$1,645; After a thorough discussion & investigation of the bids, the motion was made by Nielsen, seconded by Novak that the bid of Super Chev. Co. of Platte, S. D. be accepted.

As advertised at 2:00 P. M. the following bids were examined by the Board: One new Diesel Power Motor Grader, 100 or more H. P. tandem drive, with 6--14:00 x 24 tires, power steering, cab, heater, lights, defroster, electric windshield wiper & 2 ft. Mol-board extension. Empire Equipment Co--\$12,275; J. D. Evans Equipment Co. \$11,500; Foster-Bell Co. \$13,100; Sioux Road Equipment Inc. \$12,400; After a thorough discussion and investigation of the bids, the motion was made by Nielsen, seconded by Novak that the bid of Empire Equipment Co. be accepted.

Upon motion made & seconded the Board adjourned at 5:00 o'clock P. M. to meet again on Tuesday December 7, 1954, at 9:00 o'clock A. M.

ATTEST: L. C. Conway L. C. Conway, County Auditor (Seal) Edward O. Holter Edward O. Holter, Chairman of Board of Co. Commissioners, Charles Mix County, S. D.

PROCEEDINGS OF THE BOARD OF COUNTY COMMISSIONERS
LAKE ANDES, SOUTH DAKOTA
Tuesday December 7, 1954

The Board of County Commissioners convened in session at 9:00 o'clock A. M. with all members present: Holter, Novak, Nielsen and County Auditor Conway. The minutes of the previous meeting were read and upon motion made & seconded the same were approved.

The Auditor's Report of the Treasurer's office was read & examined by the Board & upon motion made & seconded, the same was approved, showing cash & cash items in the hands of the Treasurer as of November 30, 1954 as follows:

Total amount of actual cash - - - - -	662.09
Total amount of checks & drafts in Treasurer's possession not over 3 days - - - - -	2,789.34
Total amount of checks & drafts in Treasurer's possession over 3 days - - - - -	1,068.43
Cash Items - - - - -	313.14
Commercial State Bank, Wagner - - - - -	97,745.46
Farmers & Merchants Bank, Platte - - - - -	124,413.48
Security State Bank, Geddes - - - - -	68,896.95
First Nat'l. Bank, Armour - - - - -	33,097.16
Nat'l. Bank of S. D., Sioux Falls - - - - -	28,053.06
U. S. Gov. Bonds - - - - -	115,000.00
	\$472,039.11

Upon motion made & seconded the following claims on the Salary Fund were allowed & the Auditor instructed to issue warrants for the same: L. C. Conway \$312.50; Riley, Rose \$200; Varuska, Mary L. \$200; Taylor, Bryan \$175; Hamik, Victor I. \$312.50; Donovan, Rose \$200; Hamik, Lylla \$200; Long, Marlene \$175; Bouza, Joseph W. \$286.66; Melmer, Martha A. \$286.66; Mead, Leona \$200; Sprick, Margaret B. \$312.50; Benner, Helen K. \$200; Bouza, Delores \$175; Wuest, George W. \$272.50; Monroe, Gloria \$125; Rueb, R. R. \$200; Melcher, Cecil L. \$265; (\$4,098.32)

The following Predatory Animal Bounty Claims were approved: Charles Bühler \$7.50; Frank Bultsma \$7.50; Laverne Ehrisman \$12; Geo. Kiral \$7.50; Dennis Millar \$7.50; John Mundis \$7.50; Leonard Pesicka \$4; Arlen Roinstead \$4; John Stluka, Jr. \$4; Wm. Kirchevel \$7.50;

At 10:00 o'clock A. M. December 7, 1954 being the time fixed & noticed for the hearing on a Supplemental Budget for Charles Mix County, and no one appearing or objecting to the adoption of said Supplemental Budget, which was duly posted and published as required by a resolution of the Board, Therefore it is hereby ordered that the Supplemental Budget proposed on the 3rd day of November 1954, be and the same hereby adopted. Funds and amounts to be supplemented are as follows: Salary Fund \$400; for States Att'y. General Fund: Co. Commissioners Exp. \$100; Co. Treas. Office \$500; States Att'y. \$200; Juror's & Witnesses \$3000; Social Security \$570; State Audit. a/c. \$1123.11

415
It appearing that the Co. Treas. of Charles Mix Co., S. D. has in his possession & under his control \$25,000 1 7/8%, Treasury Notes, Series B, 1954, interest payable at maturity, which is evidenced by Treasury Note Certificate No. 1641, in the amount of \$5,000; #6015, in the amount of \$10,000. and #6016, in the amount of \$10,000; dated December 1, 1953, due December 15, 1954. BE IT RESOLVED that said series B 1954 Treasury Notes in the amount of \$25,000. be exchanged for 1 1/4% U. S. Treasury Certificate of Indebtedness E-1955, dated December 15, 1954, and to mature December 15, 1955. The Treasurer of Charles Mix County, S. D. is hereby authorized to make such exchange of securities as shown by the above authorization. Joseph Novak moved the adoption of the above resolution and seconded by N. Nielsen, said resolution was adopted by the unanimous vote of all members of the Board of County Commissioners of Charles Mix Co., State of S. D. Edward O. Holter, Chairman of the Board of Co. Commissioners, Charles Mix Co., S. D. ATTEST: L. C. Conway, County Auditor.

The Board of County Commissioners appraised the following described real estate, acquired by the County by Tax Deed and also passed & signed the Resolution directing sale of said real property, and the County Auditor signed the Notice of Sale. Said property appraised as follows: W 50 ft. of S 1/2 of lot 5; & W 50 ft. of lot 6; of Blk. 9 in City of Geddes, S. D. (Improved) \$250. Said property to be sold at public auction at the Court House in Lake Andes, S. D. on the 20th day of December 1954 at 2:00 P. M. Lots 9, 10, & 11 of Blk. 1; Lots 1, 4, 5, & 7 of Blk. 2; Lots 6, 8, 9 & 16 of Blk. 7; Lot 9 of Blk. 10; All in Rest Haven Country Club, Charles Mix Co. S. D. according to the recorded plat thereof; and appraised at \$10. per lot; Said property will be sold at public auction to the highest bidder at the front door of the Court House in the City of Lake Andes, Charles Mix County, S. D. on the 20th day of December 1954 at 3:00 P. M.

The application for Poor Relief from Albert D. Struck, Lake Andes, S. D. was approved and his name placed in the County Poor Book.

The claim of Platte Memorial Hospital for the care of Emil Teeslink for \$50.60, Jack Richards \$75.80, and Mrs. Alfred Anderson for \$36.45 was rejected by the Board. The claim of A. Y. McDonald Mfg. Co. in the amount of \$586.69 for boiler flues was also rejected by the Board.

The County Auditor reported the following sale of Tax Deed property. The Board passed & signed the Resolution approving the sale & a deed was executed conveying said property to the purchaser: Said property was offered for sale 7-12-54 but not sold for lack of bidders but was sold to William Beetsma on Dec. 7th, 1954, described as follows: Lots 5 & 6 of Blk. 3 in Highlawn Addition to the City of Platte, S. D. for \$20.

Lot 11 of Blk. 57 in Milwaukee Land Co's. 5th Add. to the City of Platte was offered for sale 3-23-51 but not sold for want of bids but on Feb. 16, 1952 was sold to Leo Gukeisen, Platte, S. D. for \$20. Said sale should have appeared in the March 1952 proceedings.


The Public Employees Blanket Position Bond of Western Surety Co. was accepted by the Board of County Commissioners.


Upon motion made & seconded the ABATEMENT of Raymond L. Novak, as assessor of the City of Wagner, for \$32.75 for personal tax assessed against Mrs. Mary Burgr for the year of 1954 was approved. Said Mrs. Burgr was deceased at the time of assessment.

46
The following resolution was offered by Novak, seconded by Nielsen.

Whereas, Charles L. Nelson, did on the 20th day of Dec. 1950 make an application for abatement of all of the delinquent taxes on Lots 20, 21 and 22 in Blk. 1 in Highlawn Addition to the city of Platte, Charles Mix Co., S. D. And WHEREAS, the County Commissioners did on the 2nd day of Jan. 1951, approve such application for all delinquent taxes, including the 1950 taxes, And WHEREAS the records of the Co. Treasurer show that the taxes for the year 1939 to the year 1950, incl. to be abated or paid And WHEREAS the said records of the Co. Treasurer did not disclose that the taxes for the years 1929 to 1938 incl. to be paid or abated and WHEREAS the records of the Co. Treasurer of Charles Mix Co., S. D. should disclose that the said taxes were abated pursuant to the approval of the application for abatement of Charles L. Nelson, made on the 20th day of Dec. 1950, And it further appearing that as a result of the records of the Co. Treasurer to show said taxes from 1929 to 1938 incl. to be abated & whereas the Co. Treasurer of Charles Mix Co., S. D. has taken a tax deed of said property pursuant to the 1953 scavenger law, and on Nov. 22, 1954 the said Charles L. Nelson conveyed all his interest in said premises to Theodore F. Drake; And WHEREAS said tax deed was taken erroneously, therefore it is hereby RESOLVED that the Co. Treas. of Charles Mix Co. execute to Theodore F. Drake, in behalf of Charles Mix Co., S. D. a Quit Claim deed conveying any interest of Charles Mix Co., S. D. may have acquired pursuant to said tax deed which was erroneously taken. And be it further resolved that the records of the Co. Treas. of Charles Mix Co., S. D. be corrected by showing on said records that the taxes on the above described lots were abated on the 2nd day of Jan. 1951 for the years 1929 to 1938 incl. All members voted "Aye". Edward O. Holter, Chairman of Board of Co. Commissioners, Charles Mix Co., S. D. L. C. Conway, County Auditor.

Upon motion made & seconded the Board adjourned at 5:00 o'clock P. M. to meet again on Wednesday December 8, 1954 at 9:00 o'clock A. M.

ATTEST: 
L. C. Conway, County Auditor
(Seal)


Edward O. Holter, Chairman of Board of County Commissioners, Charles Mix County, S. D.

LAKE ANDES, SOUTH DAKOTA
Wednesday December 8, 1954

The Board of County Commissioners convened in regular adjourned session at 9:00 o'clock A. M. with all members present: Holter, Nielsen, Novak and County Auditor Conway.

Upon motion made & seconded the following claims were allowed & the Auditor instructed to issue warrants for the same:

GENERAL FUND

Bradley, Eunice \$150; Bartlett & Reed Bonds \$2000; Brown & Saenger \$145.57; Burroughs Co. \$3.66; Buche, G. F. Co. \$35; groc. for Mrs. Eugene Christensen; Bursik's Store groc. for Caroline Anderson \$40; Buche, G. F. Co. \$17.88; Co. Treas. \$300.98; Clements Funeral Home funeral for John Reynolds \$150; Crabb Stores mdse. for Fred La Rochelle \$41; Central Hdw. \$1.55; Dakota Business Machines \$267.25; Exon, W. E. \$90; Ebenezer Home care of Chris Skillingstad \$70; Farmers Co-op. coal for Alex Gullickson \$17.26; Farrell, Zella care of James Robertson \$24; Grandle, J. Warren \$3.80; Good Samaritan Home care John Puhl \$24; Louis Cansky \$24; Frank Burda \$24; Richard Teeslink \$12; Hamik, Victor I. \$11.76; Hinde, Bill \$36.25; Hub City School Supply \$4.57; Hillyard Sales Co. \$51.50; Holter, Edward O. \$201.41; Howe, Laurel L. \$156.95; James Drug for Alex Gullickson \$30.39 & Effie Greger \$3.50; Kern, Paul A. \$25; Knapp, Francis C. \$101.30; King, Jennie H. care Delos Rolston \$25. & Cleve Kirkpatrick \$25; Kostel, John J. ambulance serv. for Richard Teeslink \$5; Kasulka, Carl \$12; Learned, Olive \$77; Lutheran Colony care Henrietta Giedd \$29; Joe Musil \$29; Elmer Cochran \$32; Rolland Smith \$83.85; Lake Andes Wave \$32; Mitchell Publish. Co. \$46.34; Masden, Frank care of Glenn Little \$35; Mills, Dr. L. P. care Ina Walker \$1; Fred Vanderheiden \$8; & Severt Dahl \$3; Milt's Market groc. for Marie Hess \$10; Albin Ignowski \$25; Albert Struck \$39.99; & Raymond Seiler \$25; McCabe, Frank \$466.95; McCabe, W. E. \$473.95; Nielsen, Niels H. \$193.07; Novak, Joseph \$212.80; N. W. Bell Tel. Co. \$173.25; N. W. Pub. Serv. \$192.95; Nedved, Oswald \$2.70; Patterson, Scotty \$633.60; Pelzer, Rose care of Carrie Van Driesen \$55.50; Poelstra, Mrs. Anthony care of Virgil Conzemius \$70.59; Peterson, Nels \$2.70; Rivin Bros. groc. for Bertha Duncan \$24.94; Roderick Nursing Home care Art Goddard \$34.93; Frank Van Ormer \$32.64; & Frank Kopecky \$29; Ressegieu, Charlotte care Frank Nesladek Jr. \$15; Raymond, Casimir \$6; Schekel, Geo. \$183.50 & \$120.40; Schnabel Walter \$172.40; Schnabel, Mrs. Walter \$356; Sec. of State \$3.50; Sprick, Margaret B. \$47.04; Schuurmans, Dr. M. A. med. for Ida Ishmael \$28; Smith, H. LaVern care of Boyd & Rosemary Conzemius \$63.84; Sioux Falls Bk. & Sta. Co. \$50; State Treasurer for Special Audit of Highway Dept. \$1123.11; Thompson, Fred L. \$86.25; Thompson, Helen care Ralph Welch \$50; Thompson Yds. \$20.20; Weygint, Walter \$25; Wipf, Owen R. \$25; Wuest, Geo. W. \$53.61; Wikholm, Theresa care Carrie Chandler \$20; Western Chemical Co. \$39.90; Williams, G. E. \$26.88; Wagner Memorial Hosp. care Mike Soukup \$250; (\$9,972.96)

INSANE FUND

Care of 33 patients at Yankton State Hosp. \$1120; Care 10 patients at Redfield \$250.

INSTITUTE FUND

Hodges Badge Co. \$6.70; Wright, Eleanor A. \$25; (\$31.70)

FEEBLE-MINDED FUND

SPECIAL HIGHWAY FUND

N. & S. Construction Co. \$497.00

TEXT BOOK FUND


Co. Treas. \$11.06; Houghton-Mifflin Co. \$15.32; Palmer, A. N. Co. \$10.13; Sioux Falls Bk. & Sta. Co. \$354.66; Seely, M. R. \$38.11; (\$429.28)

POOR RELIEF FUND

Delaney, Dr. R. J. care Mrs. Wm. Kane \$9; Flynn, Dr. Eugene care of Mike Ritts \$42.40; Kalda, Dr. E. F. care Henry Davis \$60; & John Meyerink \$3; Sacred Heart Hosp. care of Irene Novotny \$97.65; Catherine Collins \$80.65; & Mike Connelly \$85.15; St. Michael's Hosp. care Richard Teeslink \$114.50; & Anton Krovoza \$122.75; Spellman, Dr. Geo. G. care of Effie Greger \$45; Tyndall Clinic care Connie Winckler \$24; Anton Krovoza \$60; & John Puhl \$2; & Mike Soukup \$3; Yankton Clinic care Henry Davis \$30; (\$779.10)

Upon motion made & seconded the Board adjourned at 5:00 o'clock P. M. to meet again on Thursday December 9, 1954 at 9:00 o'clock A. M.

ATTEST:


L. C. Conway, County Auditor
(Seal)


Edward O. Holter, Chairman of Board of Co. Commissioners, Charles Mix County, S. D.

LAKE ANDES, SOUTH DAKOTA
Thursday December 9, 1954

The Board of County Commissioners convened in session at 9:00 o'clock A. M. with all members present: Holter, Nielsen, Novak and County Auditor Conway.

Upon motion made & seconded the following claims were allowed & the Auditor instructed to issue warrants for the same:

MOTOR FUND

Abdouch, Geo. \$56.28; Armour Impl. Co. \$1.44; Buche, G. F. Co. \$2.94; Brandis, John W. \$220.50; Burnham, Melvin \$227.85; Bruner, Edwin J. \$254.40; Balbach Co. \$21.03; Barta, Donald F. \$51.87; Bartunek, Joe E. \$10; Beckman's Repair \$54.01; Bud's Seed Store \$70; Co. Treas. \$1.10; Coles, Alvah M. \$231; Central Hdw. \$10.10; Coast to Coast \$.90; Denker, Walter R. \$231; Dakota Welding Supply \$11.87; Dyk, Nick \$42; Empire Equip. Co. \$37.14; Evans Oil Co. \$118.53; Empire Equip. Co. \$4531; Farmers Co-op. Assoc. \$28.88; Farmers Ex. \$4.22; Foster Bell Co. \$469.69; Gehan, John F. \$282.31; Glynn, John E. \$222.60; Greger, Alvie \$241.50; Greger, Wm. \$241.50; Grosz, Emil T. \$4.50; Grosz, Wm. L. \$228; Harrington, Gene W. \$26.25; Hazuka, LeRoy \$15; Hotel Andes \$10; Jerman, Frank \$247.80; Jespersion Oil Co. \$145.40; Lake Andes Wave \$44.12; Leasure, Glenn \$239; Luurs, Dick \$228.90; Luurs, Harry \$245.70; Lake Andes Auto Supply \$150.35; Mathey, Donald \$12.47; McFarland, Harry \$4.20; N. W. Bell Tel. Co. \$28.54; N. W. Pub. Service \$18.52; Neu, John \$252; O'Connell, James V. \$249.38; O. K. Rubber Welders \$19.91; Pavlis, Tom \$244.13; Payer, Laddie \$300; Paper Calmenson & Co. \$105.97; Pecaut Equip. Co. \$160.92; Petrie, Louis J. \$109; Phillips Service \$2.50; Platte Co-op. \$297.75; Platte Machine Works \$108.76; Paul's Stand. Sta. \$55; Pecaut Industrial Co. \$27.66; Petrik, Ernest \$39; Raymond, Vince \$231; Riley, Rose \$100; Rubida, Philip \$239.40; Reaves Motor \$471.45; Security Ins. Agency \$13; Schoeneman Bros. \$16.53; Smits, John \$10.08; Socony Vacuum Oil Co. \$46.27; Standard Oil Co. \$259.71; Stedronsky Bros. Hdw. \$56.04; Timmerman, Walter Sr. \$165.90; Thompson Yds. Geddes \$39.82; Thompson Yds. L. Andes \$14.33; Teply, Leonard \$16.25; Van Wyk Oil Co. \$166.62; (\$13,142.79)

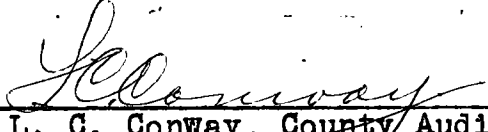
BRIDGE FUND

Brandon Culvert Co. \$4021.18; Petrie, Louis J. \$98; Timmerman, Walter Sr. \$63; (\$4182.18)

The Board of County Commissioners having failed to provide in their annual budget for 1954 sufficient funds for various obligations, and as no money was appropriated to pay this increase, which will require the sum of \$4,200. all being estimated by cash on hand, nothing to be raised by taxation from the General Fund. The Board signed the Notice of Hearing on such Supplemental Budget, fixing the time & place of hearing to be on the 4th day of January 1955 at 10:00 o'clock A. M. at the office of the Board in the Court House in Lake Andes, S. D. and ordered that Notice of Hearing be given by posting the same on the Bulletin Board at the front door of the Court House at least 10 days before the time set for said hearing. Funds and amounts to be supplemented are as follows: General Fund \$4,200.00;

Upon motion made & seconded the Board adjourned at 5:00 o'clock P. M. to meet again at 9:00 o'clock A. M. on Tuesday January 4, 1955.

ATTEST:


L. C. Conway, County Auditor

(Seal)


Edward O. Holter, Chairman of Board of Co. Commissioners, Charles Mix County, S. Dak.

PROCEEDINGS OF THE BOARD OF COUNTY COMMISSIONERS
LAKE ANDES, SOUTH DAKOTA
Tuesday January 4, 1955

The Board of County Commissioners convened in session at 9:00 o'clock A. M. with all members present: Holter, Novak, Nielsen and County Auditor Conway. The minutes of the previous meeting were read & upon motion made & seconded the same were approved.

The Auditor's report of the Treasurer's office was read & examined by the Board & upon motion made & seconded, the same was approved, showing cash & cash items in the hands of the Treasurer as of December 31, 1954, as follows:

Total amount of actual cash - - - - -	\$ 523.19
Total amount of checks & drafts in Treasurer's possession not over 3 days - - - - -	1,502.86
Cash Items - - - - -	3,281.18
Commercial State Bank, Wagner - - - - -	106,735.98
Security State Bank, Geddes - - - - -	67,896.95
Farmers & Merchants Bank, Platte - - - - -	108,278.95
First Nat'l. Bank, Armour - - - - -	32,993.81
Nat'l. Bank of S. D., Sioux Falls - - - - -	28,053.06
U. S. Government Bonds - - - - -	115,000.00
	<u>\$464,265.98</u>

Upon motion made & seconded the following claims on the Salary Fund were allowed & the Auditor instructed to issue warrants for the same: Conway, L. C. \$312.50; Riley, Rose \$200; Varuska, Mary L. \$200; Taylor, Bryan \$175; Hamik, Victor I. \$312.50; Donovan Rose \$200; Hamik, Lylla \$200; Long, Marlene \$175; Bouza, Joseph W. \$286.74; Melmer, Martha \$286.74; Mead, Leona \$200; Sprick, Margaret B. \$312.50; Benner, Helen \$200; Bouza, Delores \$175; Wuest, George W. \$272.50; Rueb, R. R. \$200; Monroe, Gloria \$125; Melcher, Cecil L. \$265; Wuest, George W. \$27.24; (\$4,125.72)

The following Predatory Animal Bounty Claims were approved: Airways Service \$112.50; Paul Baumgart \$7.50; Ed Buxton \$4; Casy Brummel \$7.50; Daniel Cuka \$4; Walter Engel \$4; Wm. Engel \$7.50; Wm. Hollman \$7.50; Harold Hollman \$4; Donald Monroe \$8; Ralph Mitchell \$7.50; Harold Permann \$4; Louis Rezac \$15; Dorland Rolston \$4; John Simon \$4; Ralph Schrank \$7.50;

The application for Poor Relief from Mrs. Lowell Story, Lake Andes, S. D. was approved and her name placed in the County Poor Book.

The claim of Dr. E. Flynn in the amount of \$118.74 for care of Mrs. Russell Audiss was rejected by the Board.

At 10:00 A. M. January 4, 1955 being the time fixed & noticed for the hearing on a Supplemental Budget for Charles Mix County, and no one appearing or objecting to the adoption of said Supplemental Budget, which was duly posted and published as required by a resolution of the Board, Therefore it is hereby ordered that the Supplemental Budget proposed on the 9th day of December 1954, be and the same hereby adopted. Funds and amounts to be supplemented are as follows: General Fund: Juror's Witnesses \$3,000. and Sheriff's mileage \$1,200.

447
The following resolution was offered by Nielsen, seconded by Novak WHEREAS twelve legal voters residing in Choteau Creek School Districts Nos. 1 and 4 had filed a petition requesting a change of boundaries of Choteau Creek School Districts Nos. 1 & 4. And WHEREAS notice was given to said school districts, that the Co. Commissioners of Charles Mix Co., S. D. would together with the Supt. of Schools consider such proposed change on the the 4th day of January 1955 & no one having appeared in opposition to said proposed change, BE IT RESOLVED That the boundaries of said School District No. 1 to be as follows: all of Section 22, 23, 24, 25, 26, 27, 34, 35, & 36 all in 97-62; & Section 30, 29, 31 (except the S $\frac{1}{2}$ -SE $\frac{1}{4}$ of Sec. 31), and 32 all in 97-61; & Lot 5 of Sec. 15-97-62. And the boundaries of School District No. 4 to be as follows: all of Sections 1, 12, 13 & E $\frac{1}{2}$ of 24 in 96-62; all of Sections 5, 6, 7, 18, & 19 in 96-61; & the S $\frac{1}{2}$ -SE $\frac{1}{4}$ of Sec. 31-97-61. All members and the Co. Supt. of Schools voted "Aye".